MYANMAR EMERGENCY OVERVIEW MAP

Number of people displaced since Feb 2021 and remain displaced

(as of 26 Jun 2023)

Key figures

Estimated # of IDPs: 1,538,600

Estimated # of displaced to neighbouring countries: 59,200

Source : UN in Myanmar

Estimated displacement figures by Month

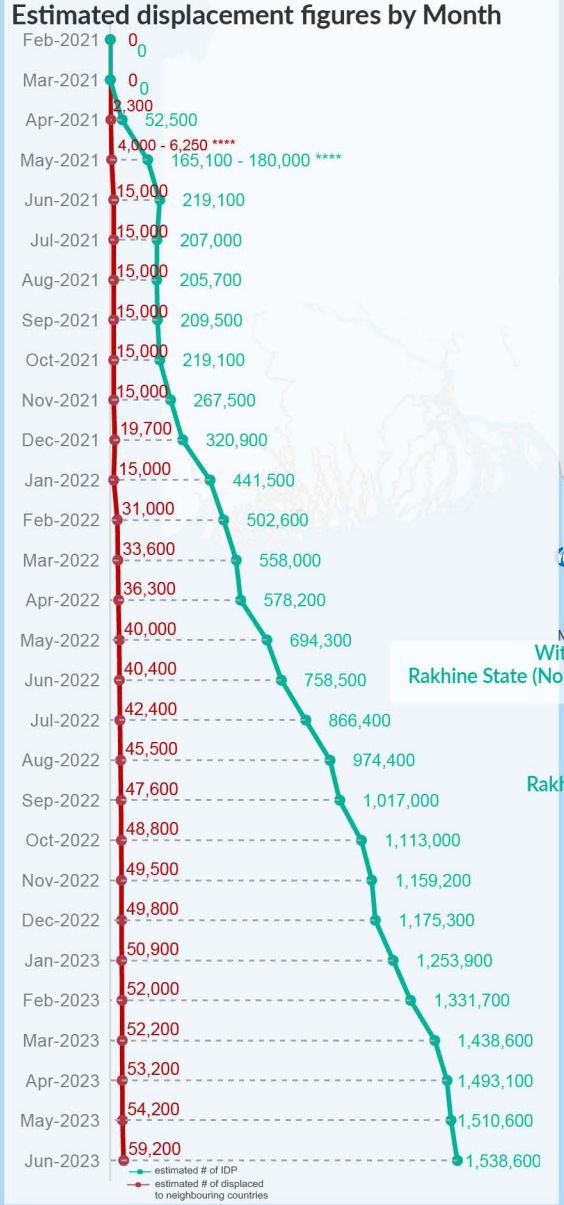

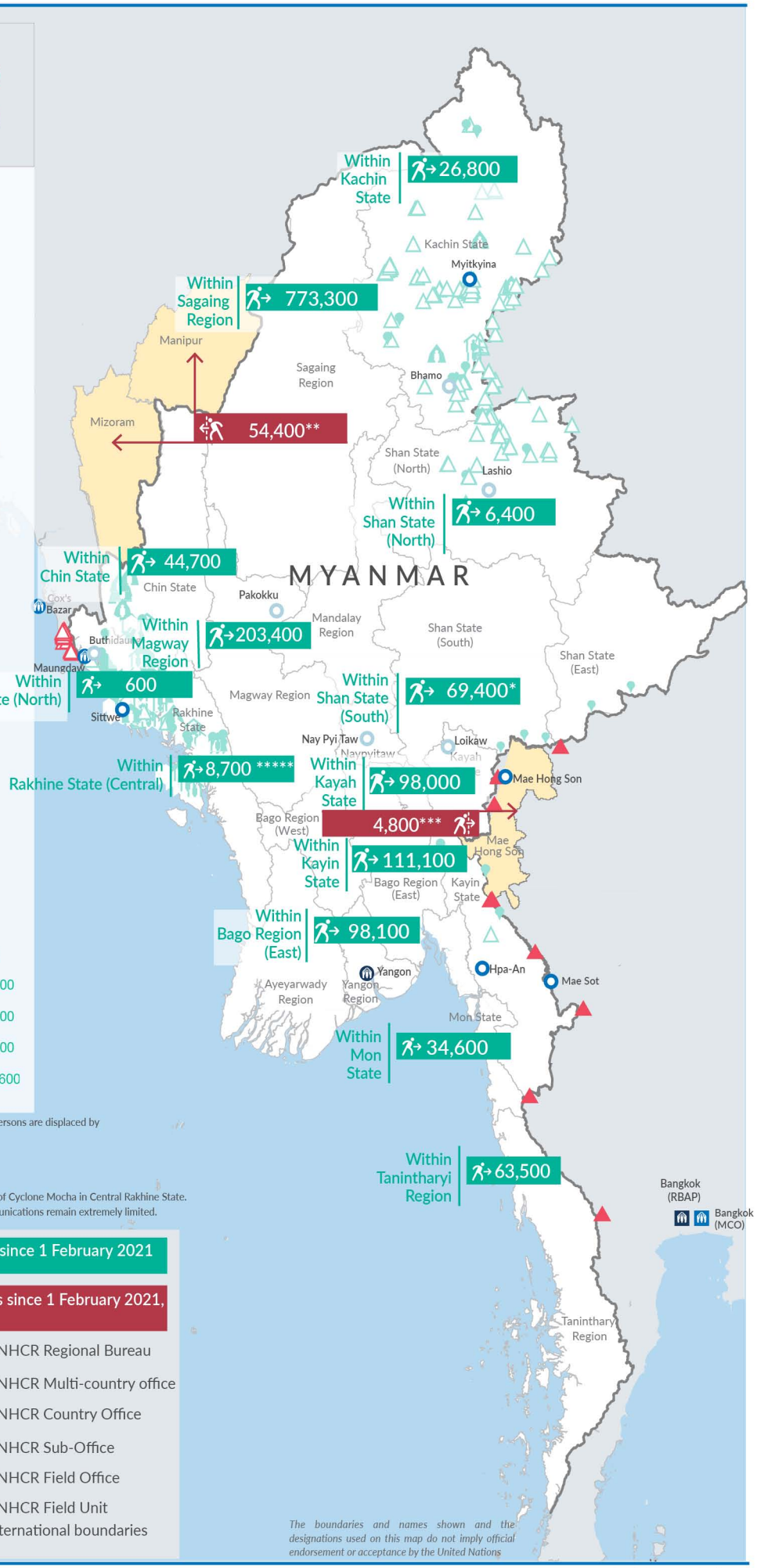

*62,500 persons are displaced by armed conflict in neighbouring Kayah State while 6,900 persons are displaced by inter-EAO conflict between SSPP and RCSS.

**UN Estimates

***Estimates by Tak Border Command Center (TBCC)

****Range of figures was used while data collection was in progress.

*****Regular data collection for the reporting period is disrupted by the immediate impacts of Cyclone Mocha in Central Rakhine State. Partners are assessing the displacement situation following the cyclone, however telecommunications remain extremely limited. Figures will be updated once regular data collection activities resume.

Estimated internal displacement within Myanmar since 1 February 2021 (rounded to the nearest hundred)

Estimated displacement to neighbouring countries since 1 February 2021, who remain displaced (rounded to the nearest hundred)

- IDP unplanned settlement (pre-1 Feb 2021)
- IDP Center (pre-1 Feb 2021)
- IDP spontaneous location (pre-1 Feb 2021)
- IDP planned settlement (pre-1 Feb 2021)
- Temporary shelter for displaced people from Myanmar
- Refugee, planned settlement
- States/Provinces with new arrivals
- UNHCR Regional Bureau
- UNHCR Multi-country office
- UNHCR Country Office
- UNHCR Sub-Office
- UNHCR Field Office
- UNHCR Field Unit
- International boundaries

The boundaries and names shown and the designations used on this map do not imply official endorsement or acceptance by the United Nations

Source: UN in Myanmar | Creation date: 27 Jun 2023 | Contact: myayaim@unhcr.org

MYANMAR EMERGENCY OVERVIEW MAP AND STATISTICS

Number of people internally displaced within Myanmar

(as of 26 Jun 2023)

Key figures

1,866,600

Estimated total IDPs within Myanmar

328,000

Estimated # of IDPs displaced prior to 1 Feb 2021
(As of 31 Dec, 2022)

1,538,600

Estimated # of IDPs displaced post 1 Feb 2021
(As of 26 Jun, 2023)

Prior to 1 Feb 2021

Post 1 Feb 2021

Source : UN in Myanmar

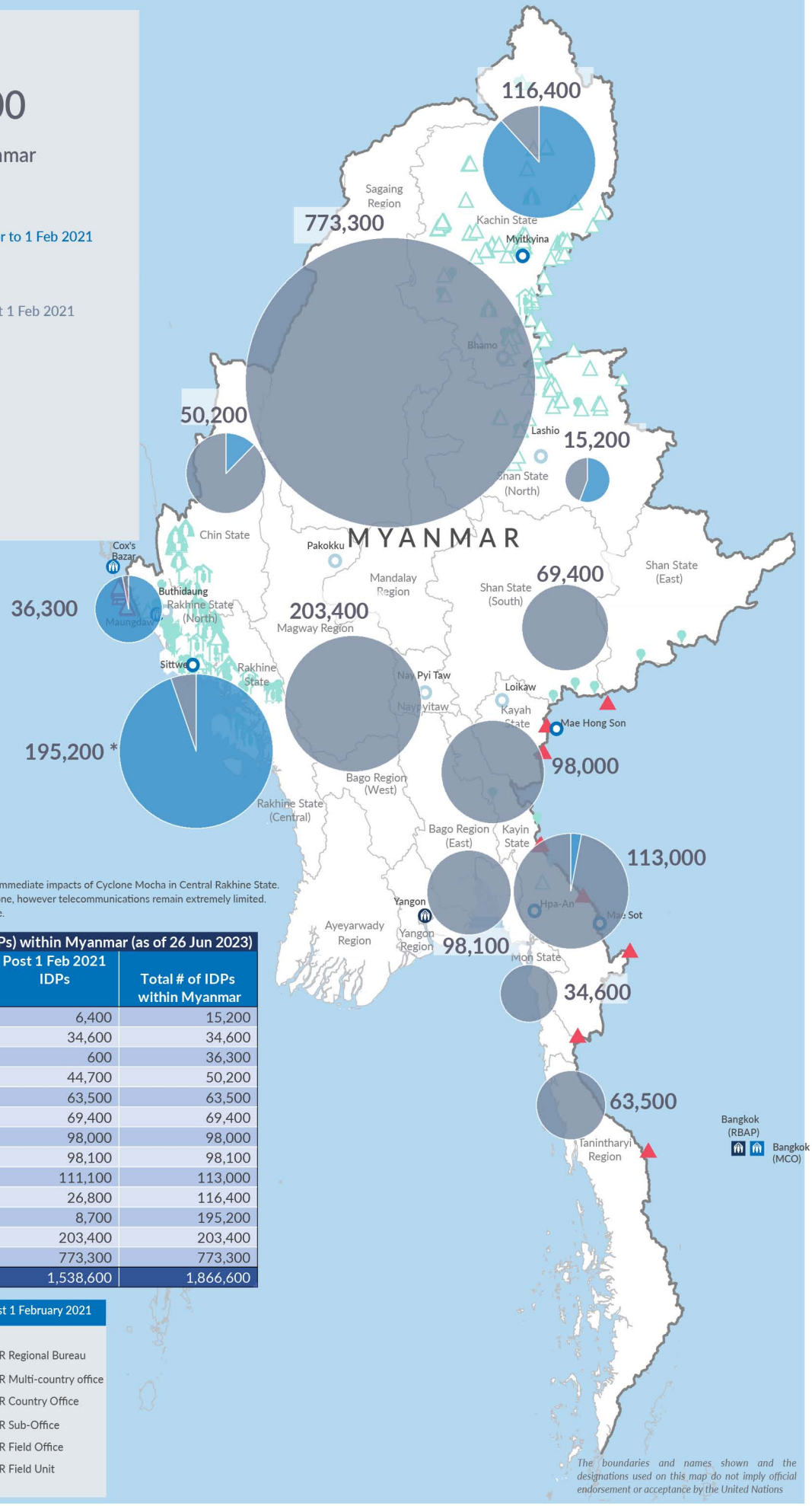

*Regular data collection for the reporting period is disrupted by the immediate impacts of Cyclone Mocha in Central Rakhine State. Partners are assessing the displacement situation following the cyclone, however telecommunications remain extremely limited. Figures will be updated once regular data collection activities resume.

Estimated total internally displaced person (IDPs) within Myanmar (as of 26 Jun 2023)

State/Region	Prior to 1 Feb 2021 IDPs	Post 1 Feb 2021 IDPs	Total # of IDPs within Myanmar
Shan State (North)	8,800	6,400	15,200
Mon State	-	34,600	34,600
Rakhine State (North)	35,700	600	36,300
Chin State	5,500	44,700	50,200
Tanintharyi Region	-	63,500	63,500
Shan State (South)	-	69,400	69,400
Kayah State	-	98,000	98,000
Bago Region (East)		98,100	98,100
Kayin State	1,900	111,100	113,000
Kachin State	89,600	26,800	116,400
Rakhine State (Central) *	186,500	8,700	195,200
Magway Region	-	203,400	203,400
Sagaing Region	-	773,300	773,300
Grand Total	328,000	1,538,600	1,866,600

Estimated internal displacement within Myanmar Pre+Post 1 February 2021
(rounded to the nearest hundred)

- IDP unplanned settlement (pre-1 Feb 2021)
- IDP Center (pre-1 Feb 2021)
- IDP spontaneous location (pre-1 Feb 2021)
- IDP planned settlement (pre-1 Feb 2021)
- Temporary shelter for displaced people from Myanmar
- Refugee, planned settlement
- International boundaries
- UNHCR Regional Bureau
- UNHCR Multi-country office
- UNHCR Country Office
- UNHCR Sub-Office
- UNHCR Field Office
- UNHCR Field Unit

The boundaries and names shown and the designations used on this map do not imply official endorsement or acceptance by the United Nations

Source: UN in Myanmar

Creation date: 27 Jun 2023

Contact: myayaim@unhcr.org