SOUTH SUDAN | CAMP COORDINATION AND CAMP MANAGEMENT CLUSTER

SITE PROFILE

Juba IDP Camp 1
March 2023

SOUTH SUDAN CCCM CLUSTER
SUPPORTING DISPLACED COMMUNITIES
www.cccmcluster.org

Context

Juba IDP Camp 1 Site was established in 2014 with over 7,707 people currently seeking protection from armed conflict in the site. Fourteen blocks currently exist in the camp with over 2,128 households.

Site demography

Total IDPs

7,697
(2,128 HHs)
total IDPs living inside Juba IDP Camp 1

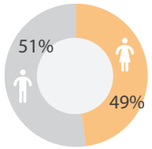

Age and sex disaggregated data

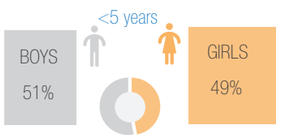

1,218(16%)

6,479 (84%)

Population count as of January 2023

Quarterly Highlights

1. Monitor service provision in the sites and flag any duplication or gaps in service provision.
2. Continue to conduct key messaging on COVID-19 preparedness and awareness.
3. Monitor the trend of movement to understand return dynamics.

Site location

Site Coordinate

Latitude: **4.81° N**
Longitude: **31.53° E**

Site area: **671,704 m²**

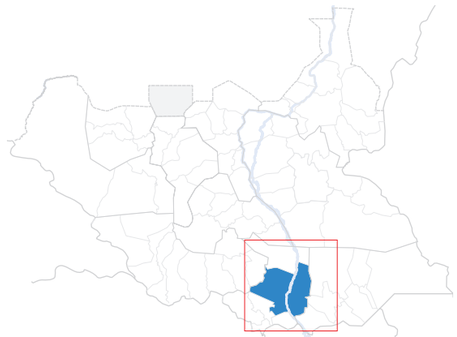

Sector overview

Sector	Indicator	Target	Achieved		Implementing Agencies
CCCM	Land area per person	45m²	**30 m²**	●	ACTED
Education	% of enrollments in primary school(target 100%) (100% children enrolled in ECO, Primary, ALP, Secondary)	100%	**<75%**	●	NRC, CMCM, DMI
Food/Livelihood	% of households receiving food ration	100%	**<75%**	●	WVI, WFP
Health	Crude mortality	<2	**>2.0**	●	IHO, IMC, DMI
	Mortality of Under 5 years old	<2	**>2.0**	●	IHO, IMC, DMI
Nutrition	% of GAM prevalence under 5 years of age (by MUAC)	<10%	**>10%**	●	CWW
	% of SAM prevalence under 5 years of age (by MUAC)	<2%	**>2%**	●	CWW
Protection	% of newly identified Unaccompanied or Separated children registered for Family Tracing and Reunification	100%	**20%**	●	UNHCR, HDC, NRC,HI,SSRC ICRC, IRC
	SGBV	100%	**30%**	●	IRC WPE, NP
	% and # of children under 5 provided with birth registration notification	100% of <5	**80%**	●	CCoC
Shelter/NFI	Average covered space per person	>3.5m²	**<3m²**	●	HDC, ACTED
	% of IDPs covered with non-food Items	100%	**<50%**	●	HDC, ACTED
WASH	Litres per person per day	>15	**<10**	●	OXFAM, UNICEF
	Person per tap	250	**500**	●	OXFAM, UNICEF
	Latrine coverage (person/latrine)	20	**0**	●	OXFAM, UNICEF
	Bathing shelter coverage (person/shower)	<100	**0**	●	OXFAM, UNICEF

● Target reached ● Target more than 50% reached ● Target less than 50% reached ○ Unknown

Flow monitoring

OVERALL ENTRIES & EXITS (# INDIVIDUALS)

AGE BREAK DOWN

	Under 5		5 to 17		18 to 60		Over 60	
	F	M	F	M	F	M	F	M
ENTRY	36	38	69	77	131	121	9	10
EXIT	2	1	5	12	13	5	1	1

FINAL DESTINATION

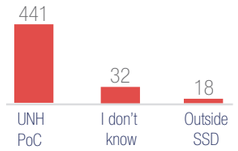

ENTRY TRACKING: REASONS FOR ENTRY

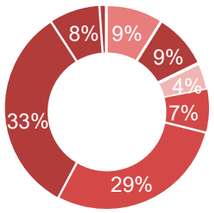

REASONS	%
Education	9%
Family	9%
Home	4%
Health	7%
Shelter	29%
Safety	33%
Food	8%
WASH	1%

ENTRY TRACKING: AREAS OF ORIGIN

Majority of those outside of South Sudan came from Uganda & Kenya

Majority of those within South Sudan came from Central Equatoria and Unity State

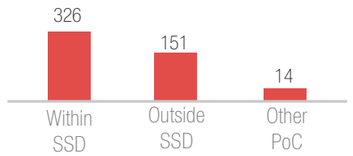

INTENDED LENGTH OF STAY

EXIT TRACKING: REASONS FOR LEAVING

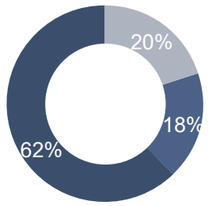

REASONS	%
Education	20%
Insecurity	18%
Shelter	62%

EXIT TRACKING: LOCATION OF MOVEMENT

Uganda (34 Individuals)

Jonglei (6 Individuals)

LENGTH OF STAY IN POC

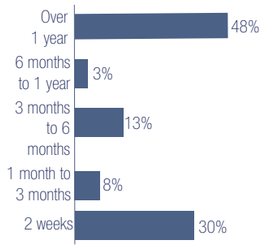

Population density map

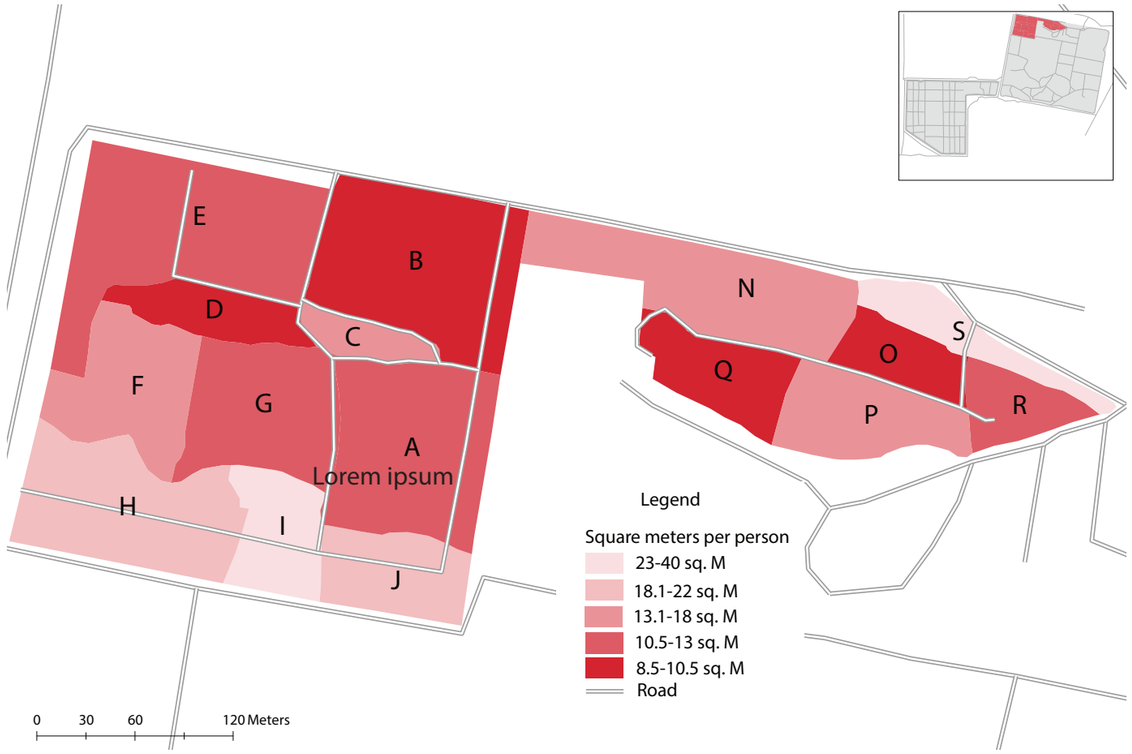

Data Source: Flow monitoring data ACTED CM (May 2022), Population data: IOM-DTM January 2023, Indicators- ACTED CM