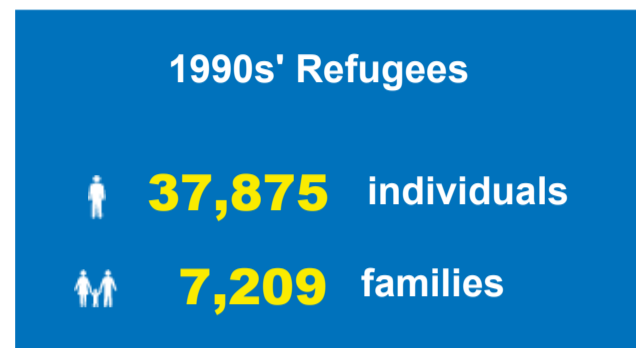
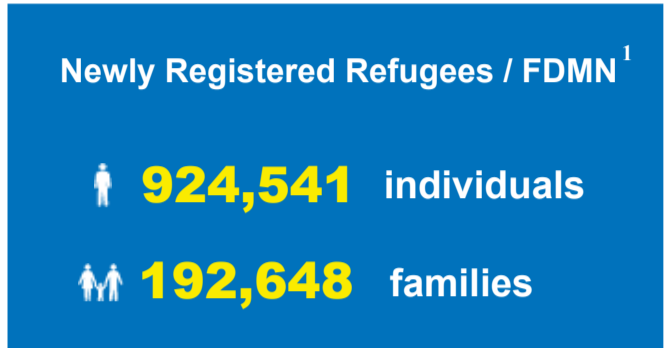
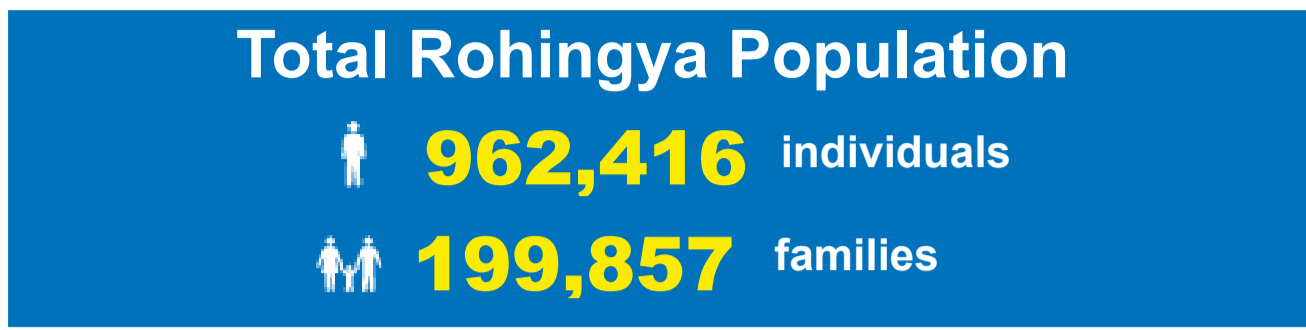




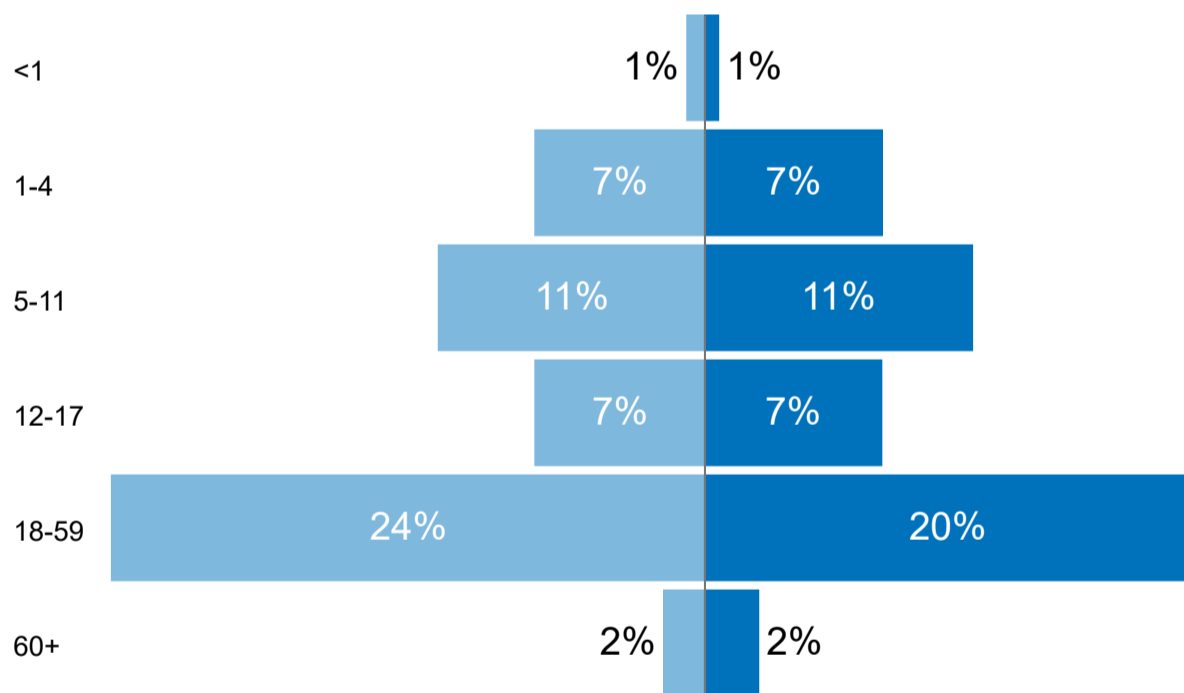
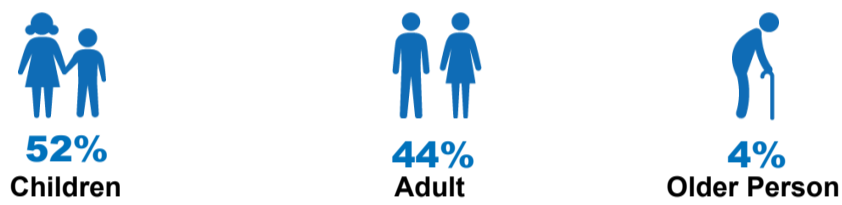
**UNHCR**  
The UN Refugee Agency

(as of 31 July 2023)

## Total Rohingya Population

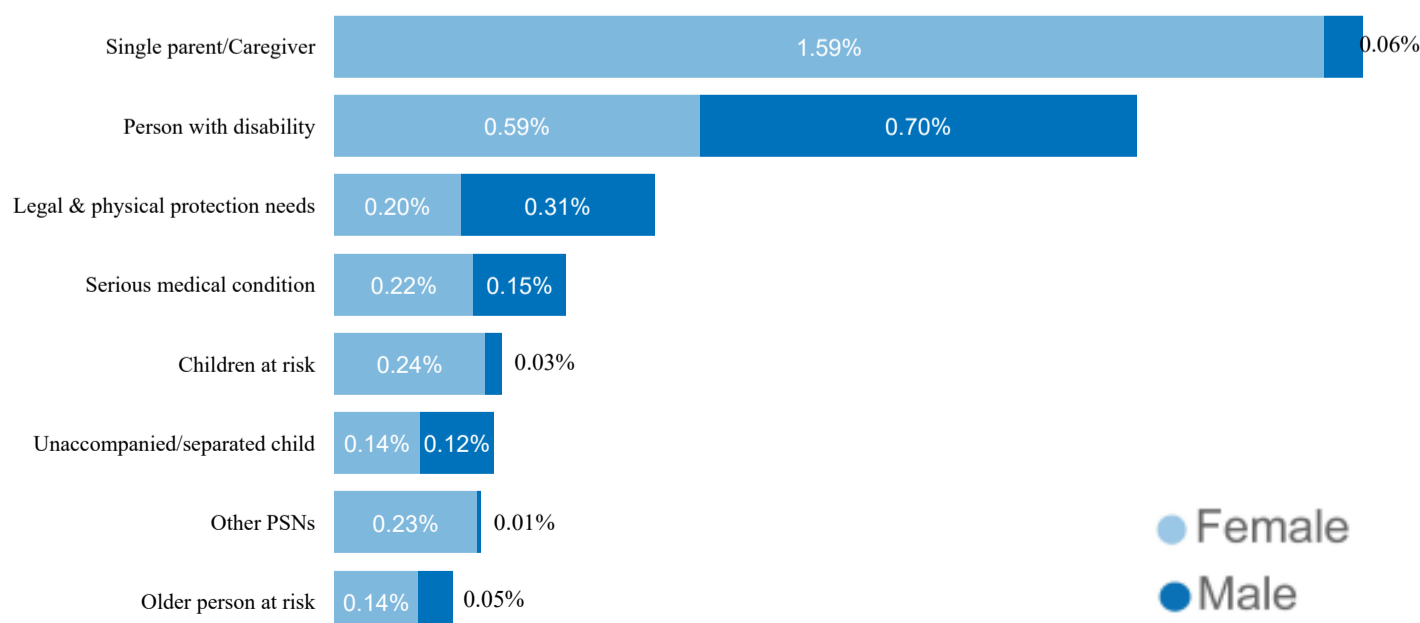


## Demographic Profile

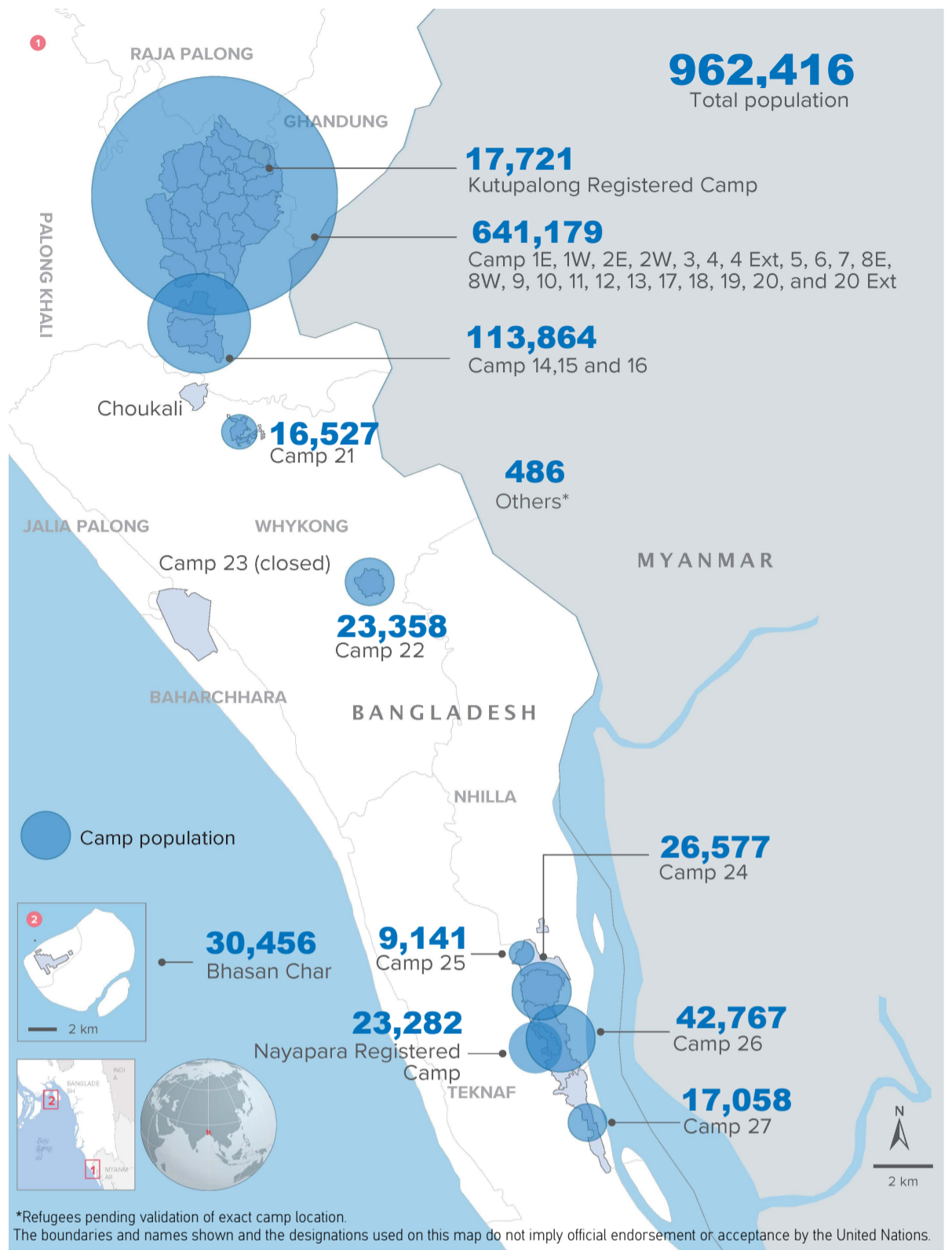


## Specific needs<sup>2</sup>

**4.13%** of total individuals have been identified with at least one specific need, **1%** being Persons with Disability

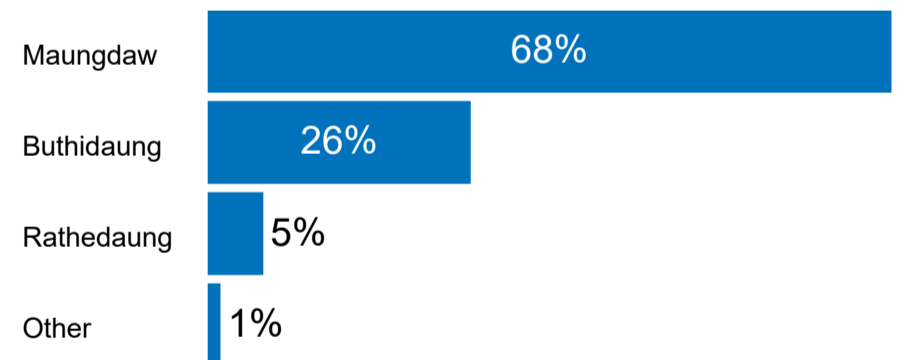


## Rohingya Population by Location



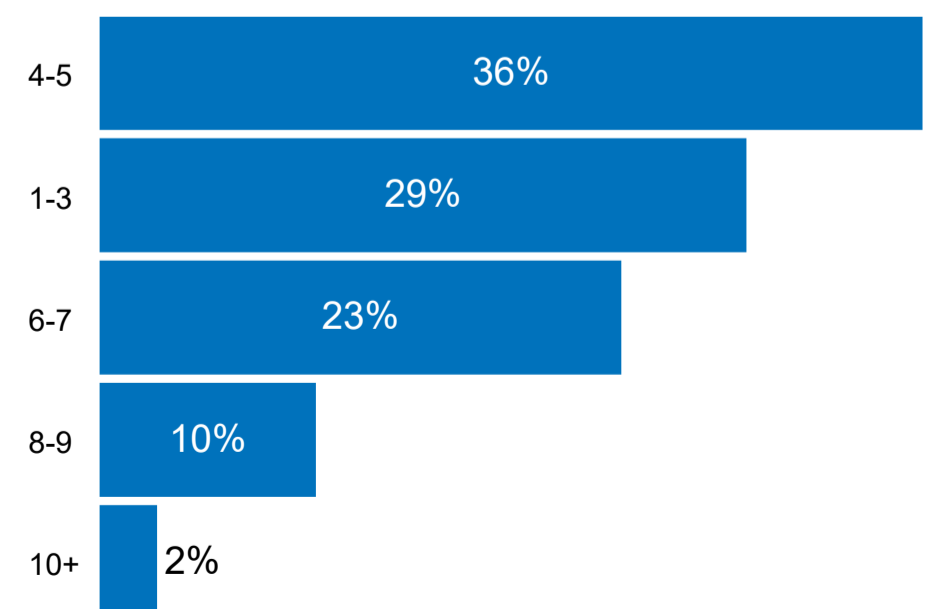
## Place of origin

**68%** of the rohingya came from Maungdaw township.



## Family Size

**5** is the average family size of the total registered population.



1. Population does not include 82 Bangladeshi nationals in mixed relationship with Rohingyas.

2. Numbers are based on the address updated in proGres.

Note: A study carried out in 2021 by REACH/Helvetas ('Age and Disability Inclusion Needs Assessment, Rohingya Refugee Response, May 2021') estimated 12% of the population in the camps are living with disabilities. Government of Bangladesh-UNHCR registration activities are updating the disability data on continuous basis.