MYANMAR SOUTH EAST - EMERGENCY OVERVIEW MAP

Number of people displaced in South East since Feb 2021 and remain displaced

AS OF 02 Oct 2023

WEEKLY HIGHLIGHTS

In the South-East, the number of IDPs slightly increased from 538,700 last week to 538,800 this week.

In Bago Region (East), ongoing conflict and aerial attacks forced 1,700 IDPs from villages in Kyaukkyi Township to flee within the same Township.

In Kayin State, some 200 IDPs from Kyainseikgyi Township were displaced within the same Township due to the intensified fighting near their village. Among them close to 80 IDPs were displaced as a secondary displacement. I

n Kayah State, due to conflict, airstrikes, shelling, and food shortages, some 150 IDPs from Demoso, Hproso, and Thandaunggyi (Yar Do Area) Townships were displaced during the reporting period. Among them, close to 130 IDPs were displaced as a secondary displacement.

Across the border, about 7,200 people from Myanmar remain displaced in Mae Hong Son Province, Thailand.

WEEKLY DISPLACMENT FIGURES[1]

SOUTH-EAST (07 Aug - 02 Oct)

Total Displaced - 899 .5

(thousands)

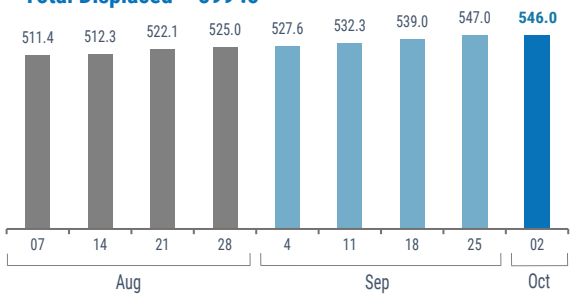

546,000[1]

Source: UN in Myanmar

People who are estimated to be displaced by conflict in SE Myanmar (as of 02 Oct 2023).

Total Displaced - 899.5[2]

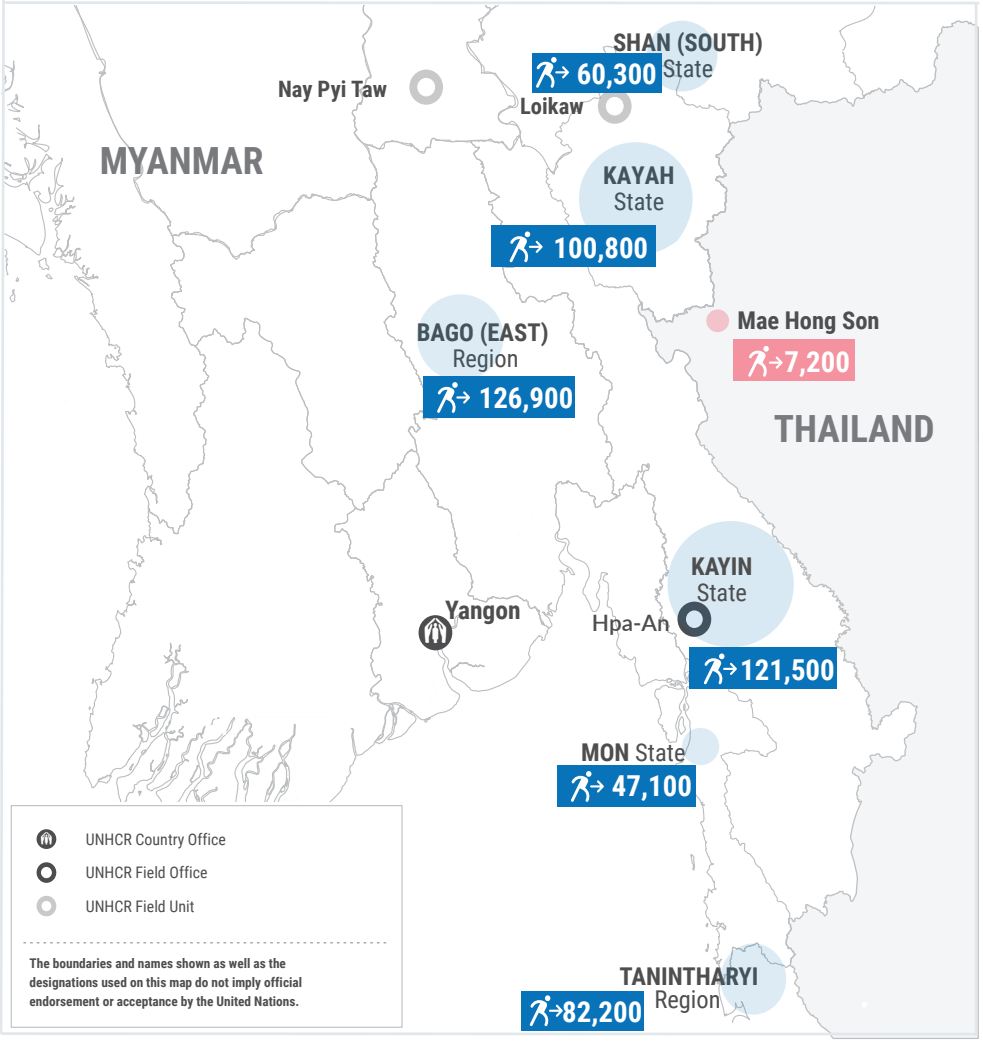

(1) Current displacment accounting for return and secondary displacment

(2) Total Displacement including return

Numbers are rounded to the nearest hundred by state.

WEEKLY DISPLACEMENT FIGURES[2]

BY STATE/REGION (07 Aug - 02 Oct)

(thousands)

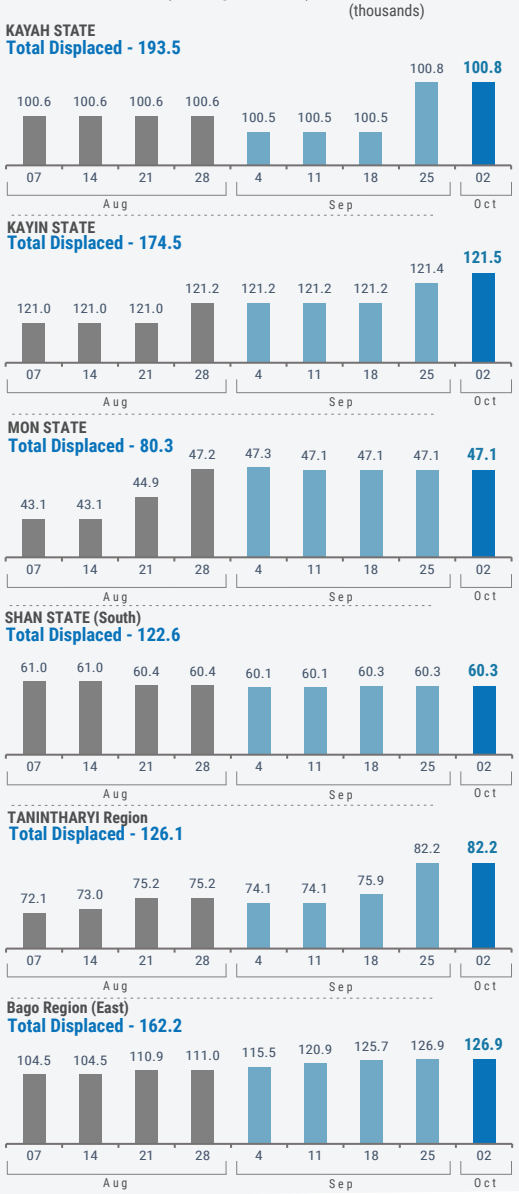

Source: UN in Myanmar as of (02 Oct 2023)