CCCM Cluster SOMALIA

VERIFIED IDP SITES IN MOGADISHU DAYNIILE AND MOGADISHU KHADA - NOVEMBER 2023

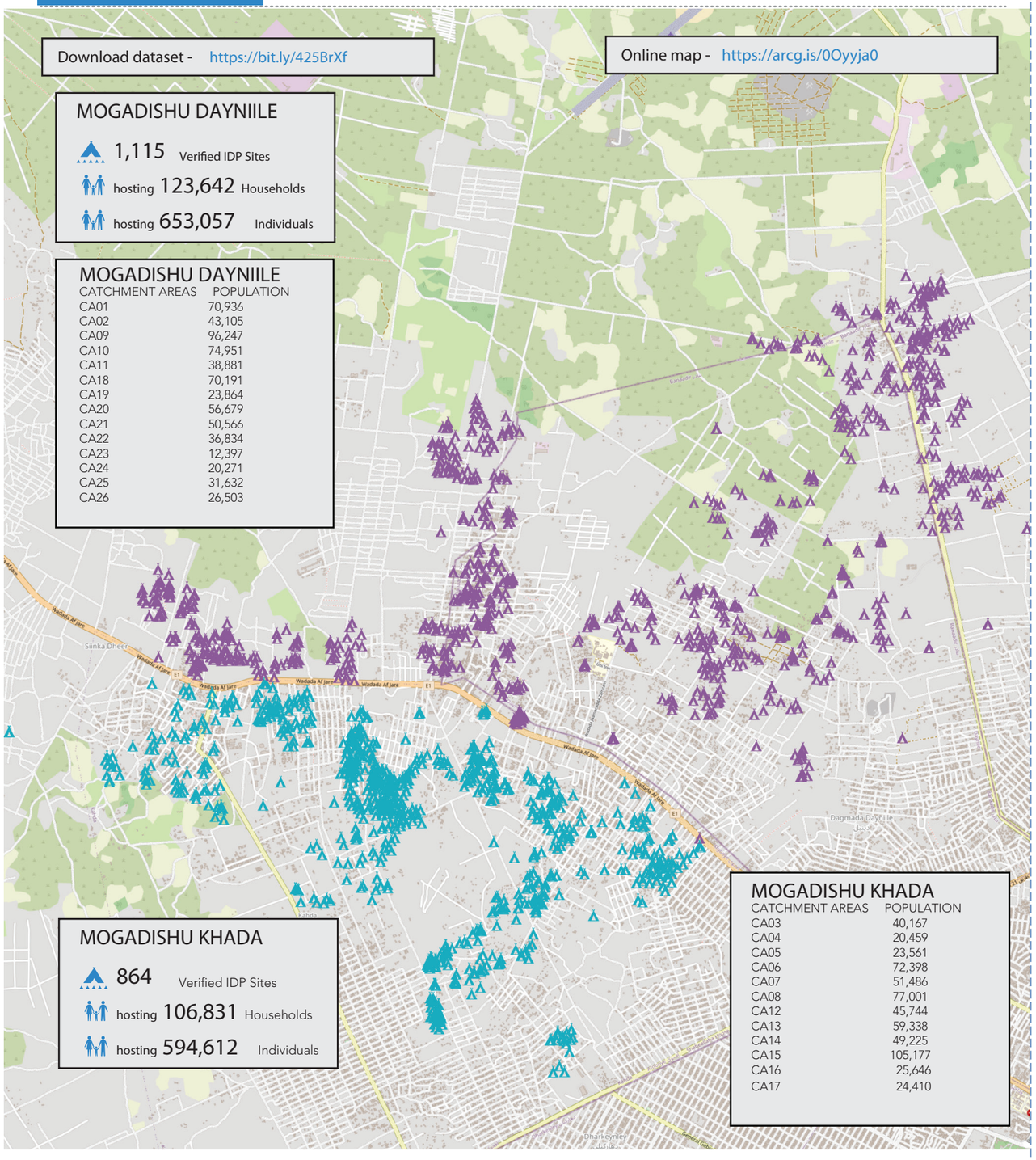

Map of verified IDP sites in Mogadishu Daynille and Mogadishu Khada - November 2023

Assessment Overview

A joint IDP site verification exercise was conducted in Mogadishu Dayniile and Mogadishu Khada in October and November 2023. The operation was led by Banadir Regional Authority (BRA), ACTED, DRC, IOM, IRDO, NoFYL, PMWDO, SCC, SHC, Somlife, SSWC and UNHCR. 1,979 IDP sites were identified hosting 230,473 households or 1,247,669 individuals.
This is the third IDP site verification conducted covering the whole of Mogadishu Khada and Mogadishu Dayniile districts.

Demographic data of IDPs assessed

1,979 Verified IDP Sites

hosting 230,473 Households

hosting 1,247,669 Individuals

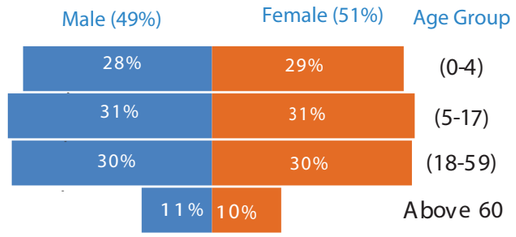

Eviction Risk Mapping

IDP sites were assessed based on their risk of eviction. Several factors were put into consideration such as IDP site tenure, type of agreements in place and whether an eviction notice has been issued recently.

40% of IDP sites have been classified as having extreme (19%) and high (21%) risk of eviction

57% of sites residents pay rent in form of cash.

24% are landowner authorized occupancy

91% of sites have agreement in place

83% of those that have agreements have written agreements

82% of those that have agreements have agreed end dates

19% of sites have been issued with eviction notice within the last 3 months

Flood Risk Mapping

IDP sites were assessed based on their risk of flooding.

345 IDP sites (17%) have been classified as extreme (always floods) and high (floods frequently)

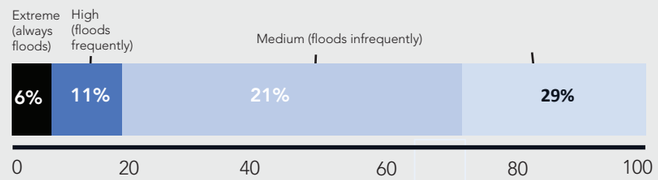

For more information please contact the CCCM Cluster Coordination Team

James Macharia
<macharia@unhcr.org>

Robert Odhiambo
<rodhiambo@iom.int>