

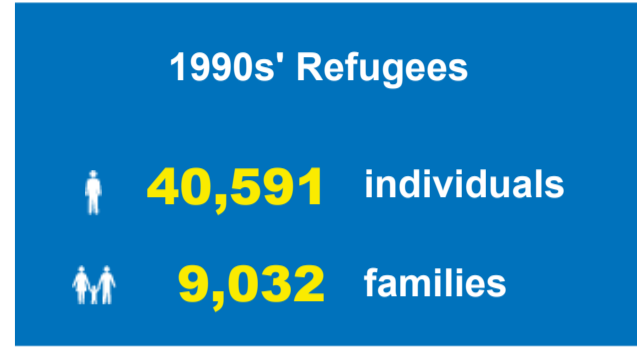
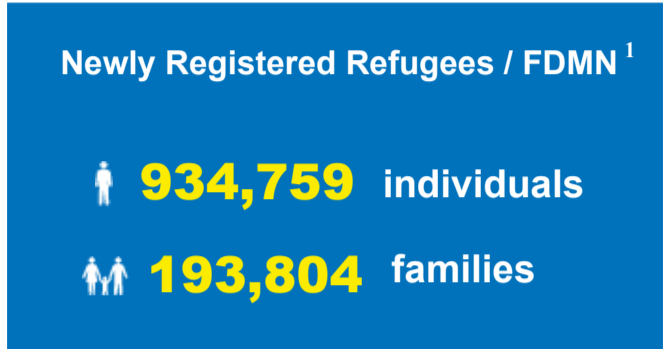
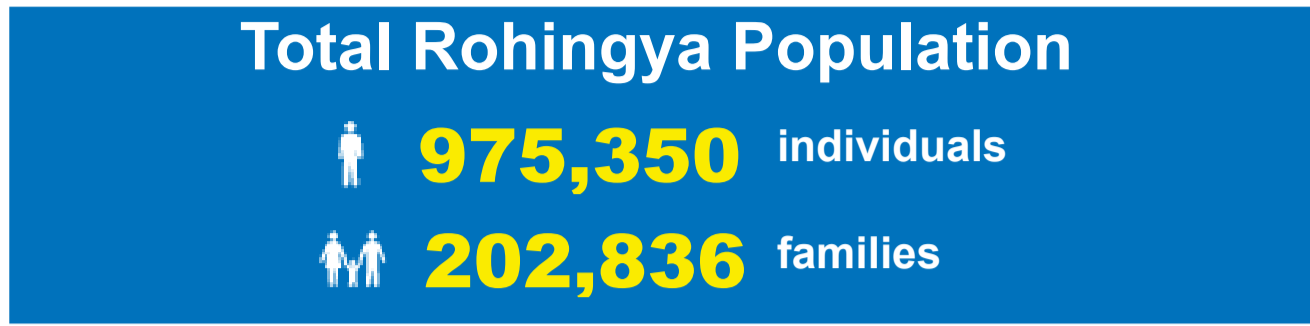


UNHCR
The UN Refugee Agency

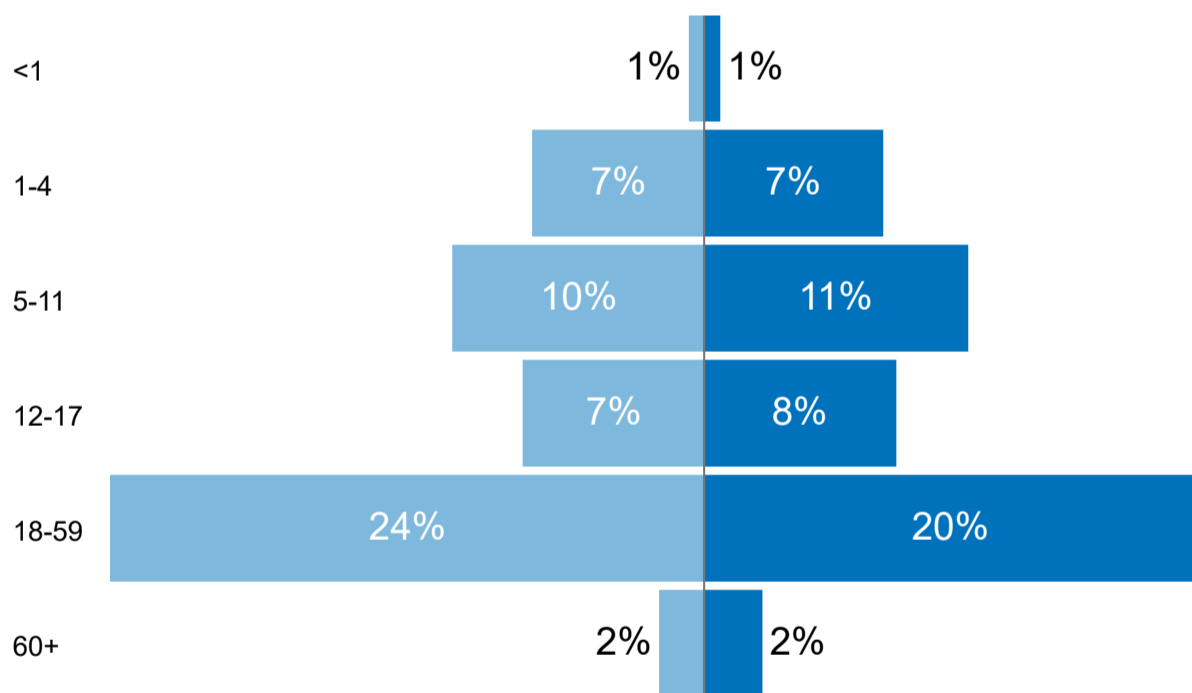
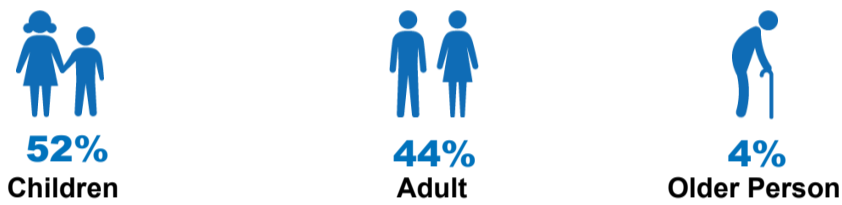
ROHINGYA REFUGEE RESPONSE/BANGLADESH
Joint Government of Bangladesh - UNHCR
Population Factsheet

(as of 31 January 2024)

Total Rohingya Population

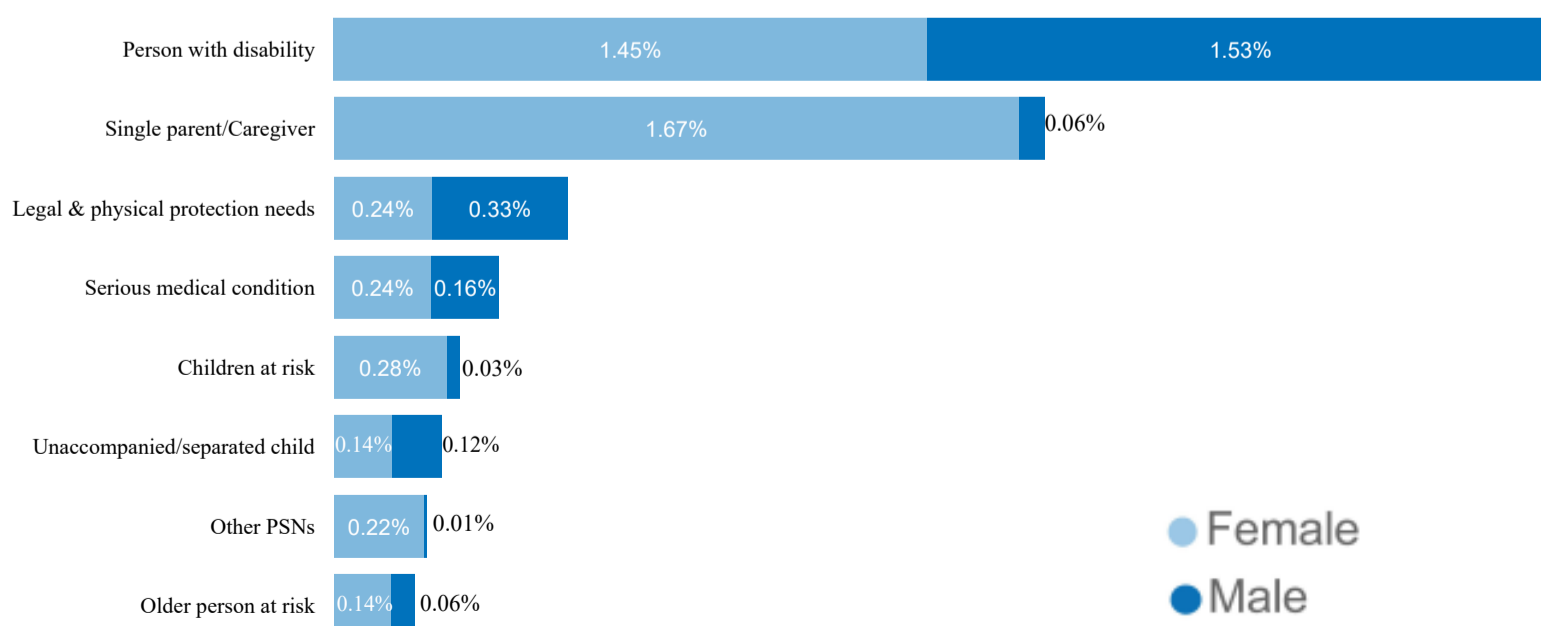


Demographic Profile

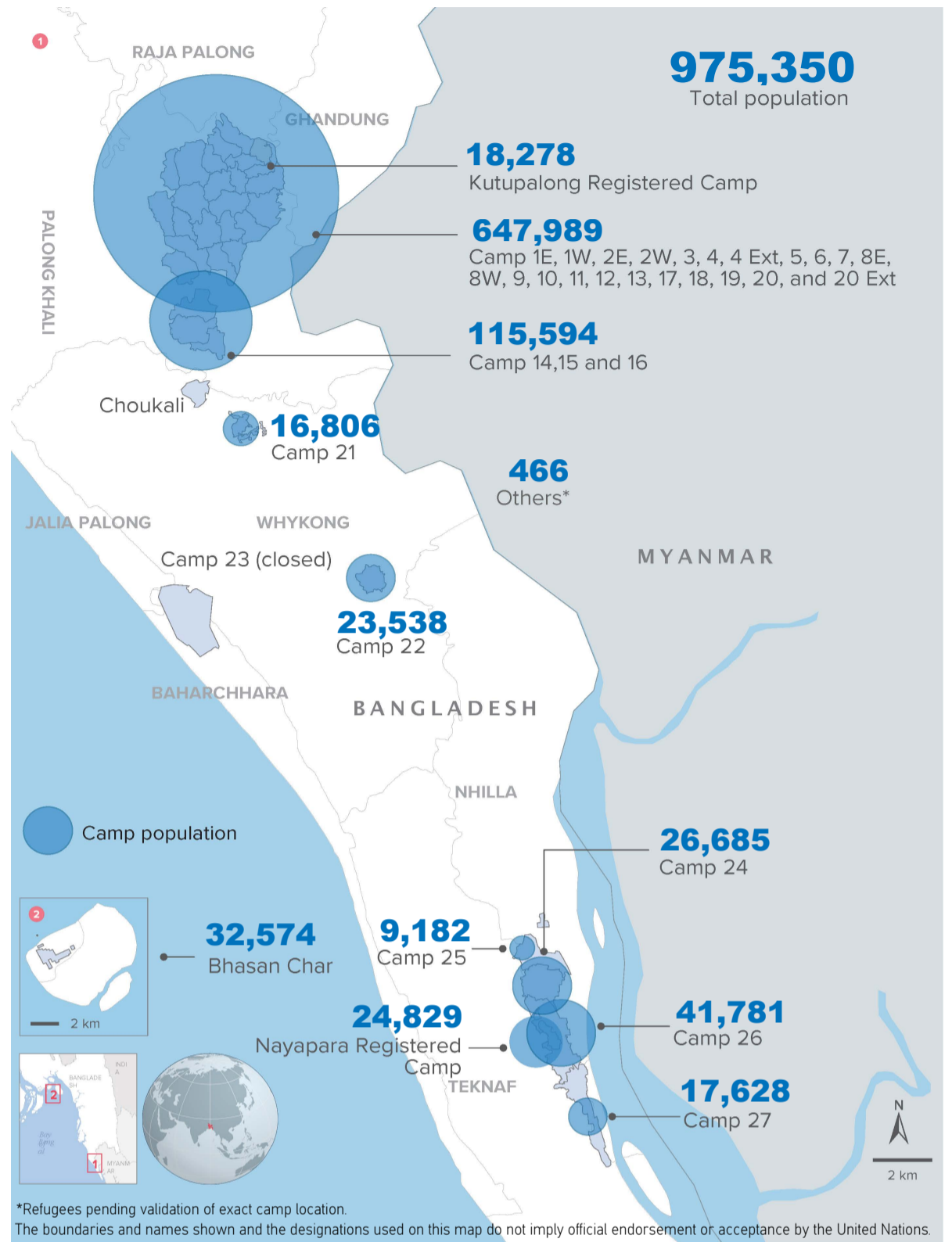


Specific needs²

5.02% of total individuals have been identified with at least one specific need, **2%** being Persons with Disability

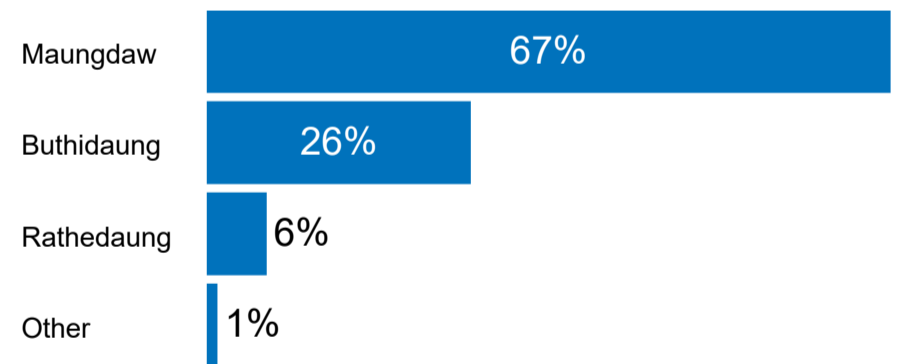


Rohingya Population by Location



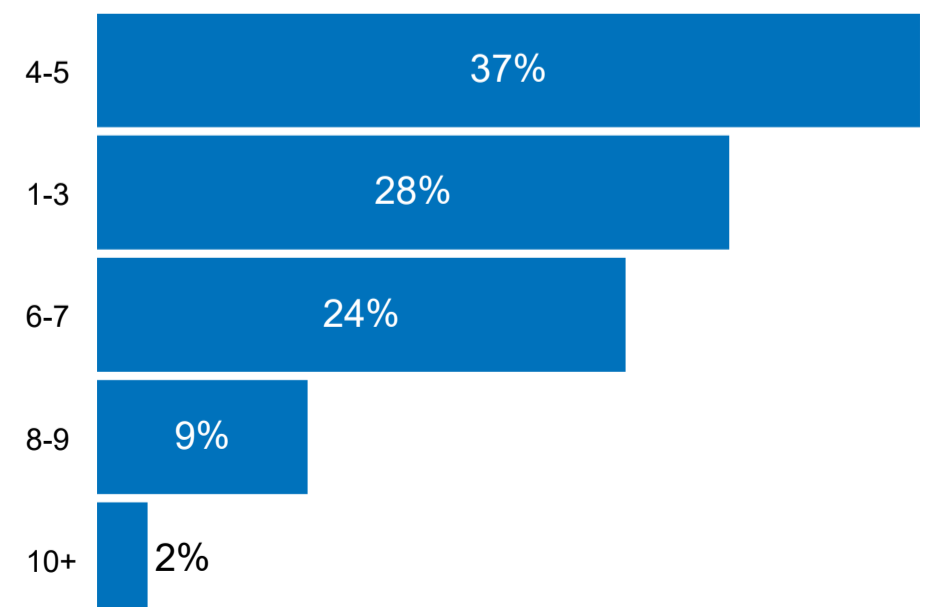
Place of origin

67% of the rohingya came from Maungdaw township.



Family Size

5 is the average family size of the total registered population.



1. Population does not include 82 Bangladeshi nationals in mixed relationship with Rohingyas.

2. Numbers are based on the address updated in proGres.

Note: A study carried out in 2021 by REACH/Helvetas ('Age and Disability Inclusion Needs Assessment, Rohingya Refugee Response, May 2021') estimated 12% of the population in the camps are living with disabilities. Government of Bangladesh-UNHCR registration activities are updating the disability data on continuous basis.