UNHCR
The UN Refugee Agency

Myanmar Emergency Overview Map

Number of people displaced since Feb 2021 and remain displaced

(as of 11 Mar 2024)

Key figures

Estimated # of IDPs: 2,502,300

Estimated # of displaced to neighbouring countries: 59,400

Source : UN in Myanmar

Estimated displacement figures by Month

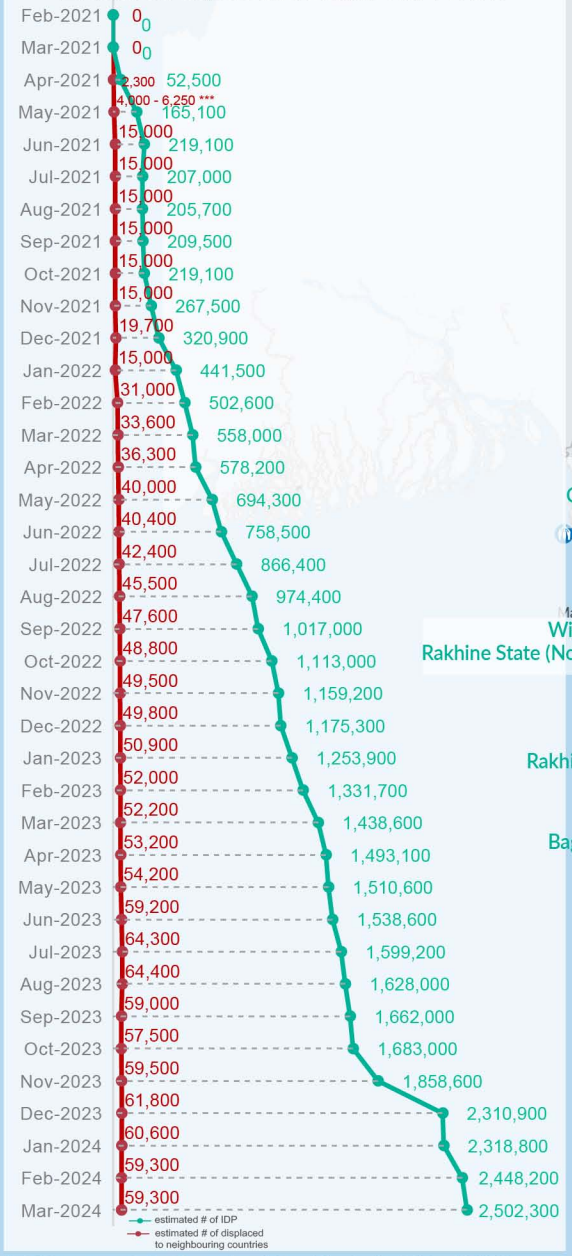

*113,200 persons are displaced by armed conflict in neighbouring Kayah State while 7,000 persons are displaced by inter-EAO conflict between SSPP and RCSS.

**UN Estimates

***Range of figures was used while data collection was in progress.

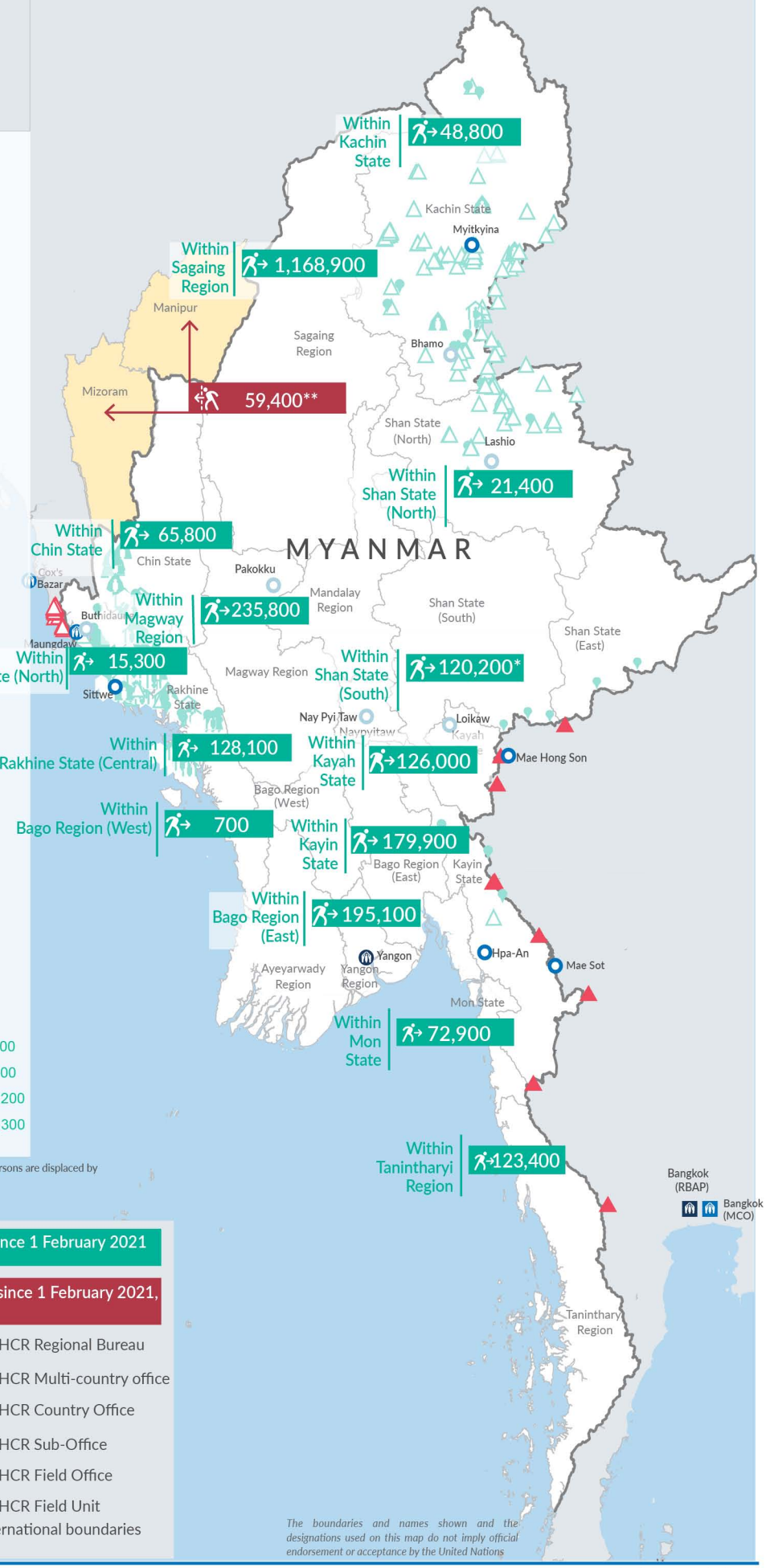

The boundaries and names shown and the designations used on this map do not imply official endorsement or acceptance by the United Nations

Estimated internal displacement within Myanmar since 1 February 2021 (rounded to the nearest hundred)

Estimated displacement to neighbouring countries since 1 February 2021, who remain displaced (rounded to the nearest hundred)

- IDP unplanned settlement (pre-1 Feb 2021)
- IDP Center (pre-1 Feb 2021)
- IDP spontaneous location (pre-1 Feb 2021)
- IDP planned settlement (pre-1 Feb 2021)
- Temporary shelter for displaced people from Myanmar
- Refugee, planned settlement
- States/Provinces with new arrivals
- UNHCR Regional Bureau
- UNHCR Multi-country office
- UNHCR Country Office
- UNHCR Sub-Office
- UNHCR Field Office
- UNHCR Field Unit
- International boundaries

Source: UN in Myanmar Creation date: 12 Mar 2024 Contact: myayaim@unhcr.org

Number of people internally displaced within Myanmar

(as of 11 Mar 2024)

Key figures

2,808,500

Estimated total IDPs within Myanmar

306,200

Estimated # of IDPs displaced prior to 1 Feb 2021
(As of 30 Jun, 2023)

2,502,300

Estimated # of IDPs displaced post 1 Feb 2021
(As of 11 Mar, 2024)

Prior to 1 Feb 2021

Post 1 Feb 2021

Source : UN in Myanmar

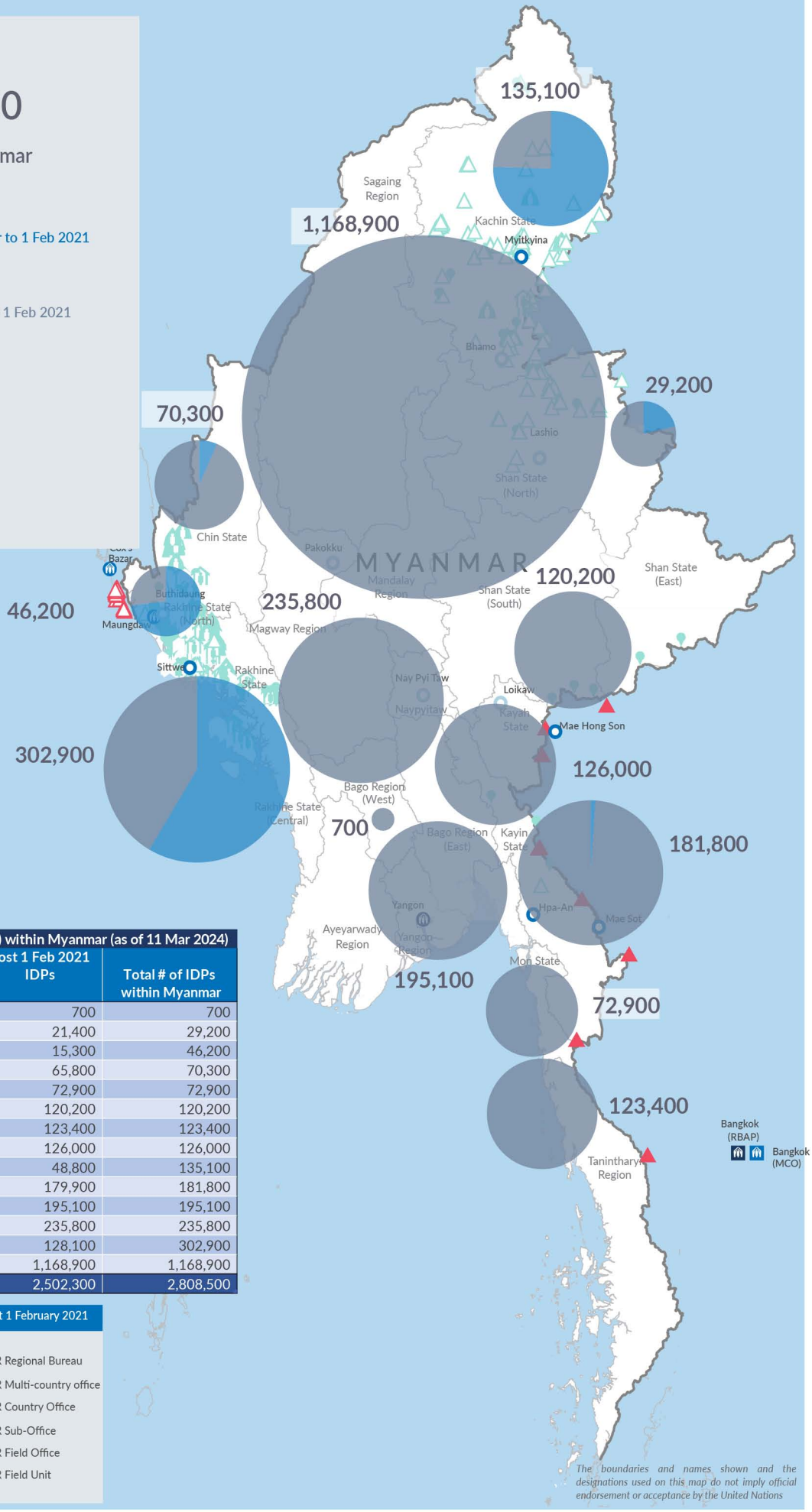

Estimated total internally displaced person (IDPs) within Myanmar (as of 11 Mar 2024)			
State/Region	Prior to 1 Feb 2021 IDPs	Post 1 Feb 2021 IDPs	Total # of IDPs within Myanmar
Bago Region (West)	-	700	700
Shan State (North)	7,800	21,400	29,200
Rakhine State (North)	30,900	15,300	46,200
Chin State	4,500	65,800	70,300
Mon State	-	72,900	72,900
Shan State (South)	-	120,200	120,200
Tanintharyi Region	-	123,400	123,400
Kayah State	-	126,000	126,000
Kachin State	86,300	48,800	135,100
Kayin State	1,900	179,900	181,800
Bago Region (East)		195,100	195,100
Magway Region	-	235,800	235,800
Rakhine State (Central)	174,800	128,100	302,900
Sagaing Region	-	1,168,900	1,168,900
Grand Total	306,200	2,502,300	2,808,500

Estimated internal displacement within Myanmar Pre+Post 1 February 2021
(rounded to the nearest hundred)

- IDP unplanned settlement (pre-1 Feb 2021)
- IDP Center (pre-1 Feb 2021)
- IDP spontaneous location (pre-1 Feb 2021)
- IDP planned settlement (pre-1 Feb 2021)
- Temporary shelter for displaced people from Myanmar
- Refugee, planned settlement
- International boundaries
- UNHCR Regional Bureau
- UNHCR Multi-country office
- UNHCR Country Office
- UNHCR Sub-Office
- UNHCR Field Office
- UNHCR Field Unit

The boundaries and names shown and the designations used on this map do not imply official endorsement or acceptance by the United Nations