UNHCR
The UN Refugee Agency

Myanmar Emergency Overview Map

Number of people displaced since Feb 2021 and remain displaced

(as of 01 Apr 2024)

Key figures

Estimated # of IDPs: 2,574,500

Estimated # of displaced to neighbouring countries: 59,700

Source : UN in Myanmar

Estimated displacement figures by Month

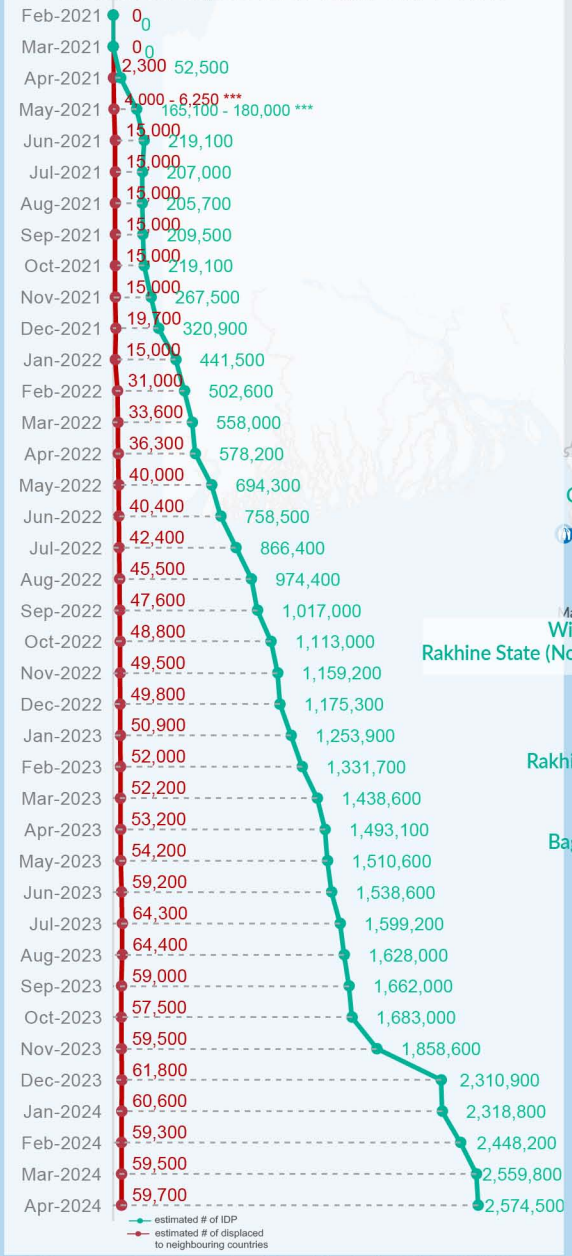

*118,200 persons are displaced by armed conflict in neighbouring Kayah State while 7,000 persons are displaced by inter-EAO conflict between SSPP and RCSS.

**UN Estimates

***Range of figures was used while data collection was in progress.

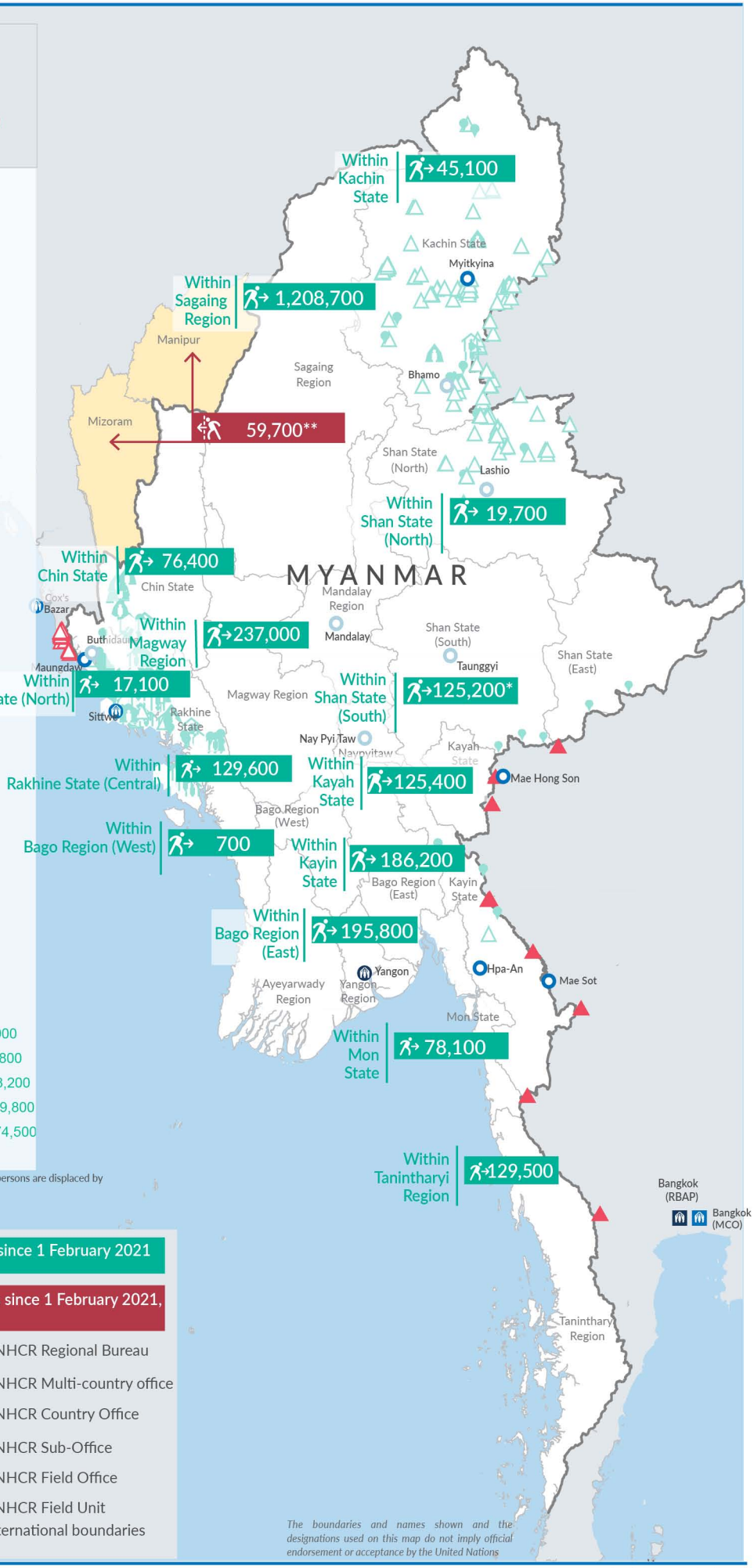

Source: UN in Myanmar Creation date: 02 Apr 2024 Contact: myayaim@unhcr.org

Number of people internally displaced within Myanmar

(as of 01 Apr 2024)

Key figures

2,863,500

Estimated total IDPs within Myanmar

289,000

Estimated # of IDPs displaced prior to 1 Feb 2021
(As of 31 Dec, 2023)

2,574,500

Estimated # of IDPs displaced post 1 Feb 2021
(As of 01 Apr, 2024)

Prior to 1 Feb 2021

Post 1 Feb 2021

Source : UN in Myanmar

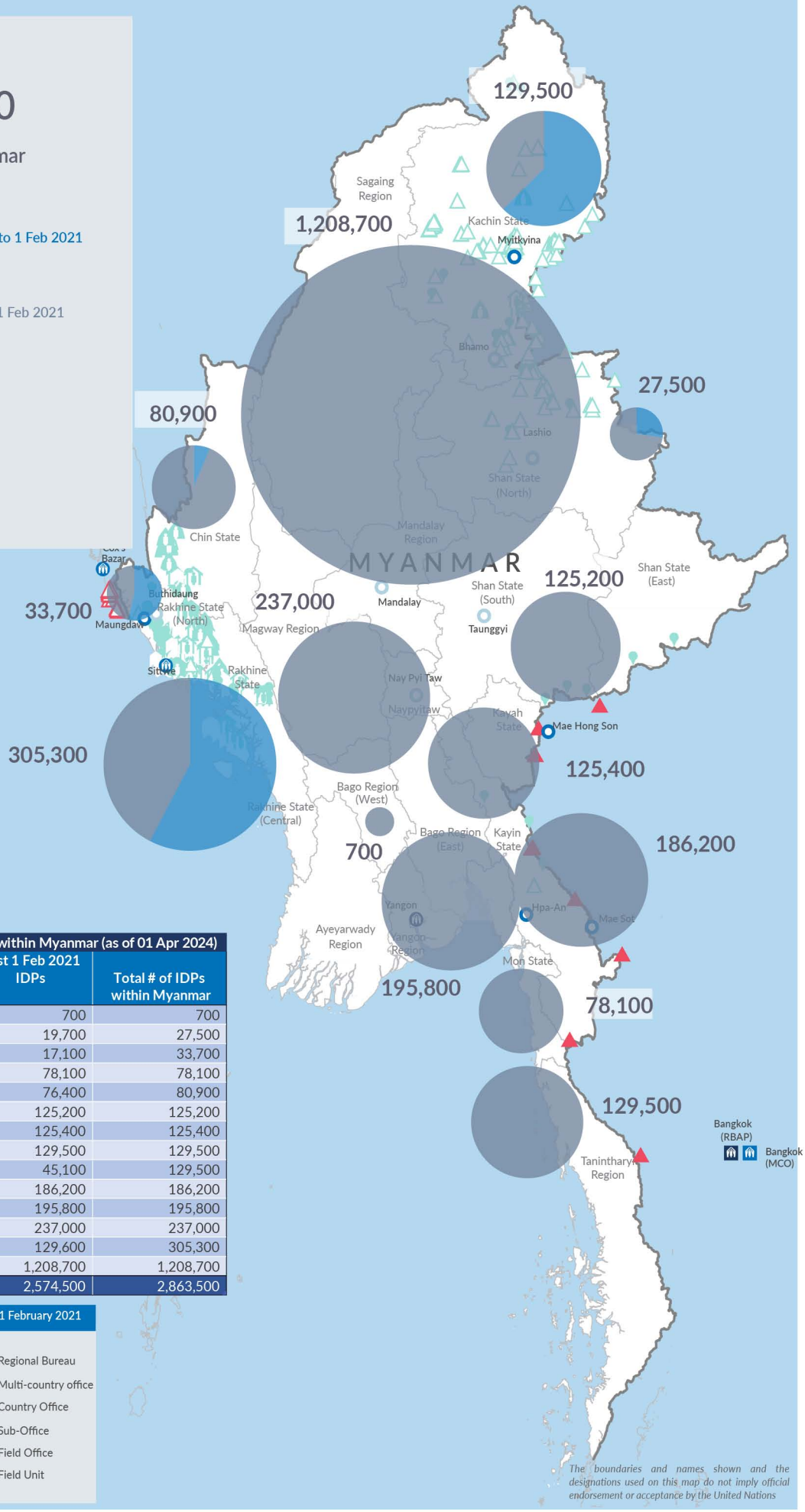

Estimated total internally displaced person (IDPs) within Myanmar (as of 01 Apr 2024)			
State/Region	Prior to 1 Feb 2021 IDPs	Post 1 Feb 2021 IDPs	Total # of IDPs within Myanmar
Bago Region (West)	-	700	700
Shan State (North)	7,800	19,700	27,500
Rakhine State (North)	16,600	17,100	33,700
Mon State	-	78,100	78,100
Chin State	4,500	76,400	80,900
Shan State (South)	-	125,200	125,200
Kayah State	-	125,400	125,400
Tanintharyi Region	-	129,500	129,500
Kachin State	84,400	45,100	129,500
Kayin State		186,200	186,200
Bago Region (East)		195,800	195,800
Magway Region	-	237,000	237,000
Rakhine State (Central)	175,700	129,600	305,300
Sagaing Region	-	1,208,700	1,208,700
Grand Total	289,000	2,574,500	2,863,500

Estimated internal displacement within Myanmar Pre+Post 1 February 2021
(rounded to the nearest hundred)

- IDP unplanned settlement (pre-1 Feb 2021)
- IDP Center (pre-1 Feb 2021)
- IDP spontaneous location (pre-1 Feb 2021)
- IDP planned settlement (pre-1 Feb 2021)
- Temporary shelter for displaced people from Myanmar
- Refugee, planned settlement
- International boundaries
- UNHCR Regional Bureau
- UNHCR Multi-country office
- UNHCR Country Office
- UNHCR Sub-Office
- UNHCR Field Office
- UNHCR Field Unit

The boundaries and names shown and the designations used on this map do not imply official endorsement or acceptance by the United Nations