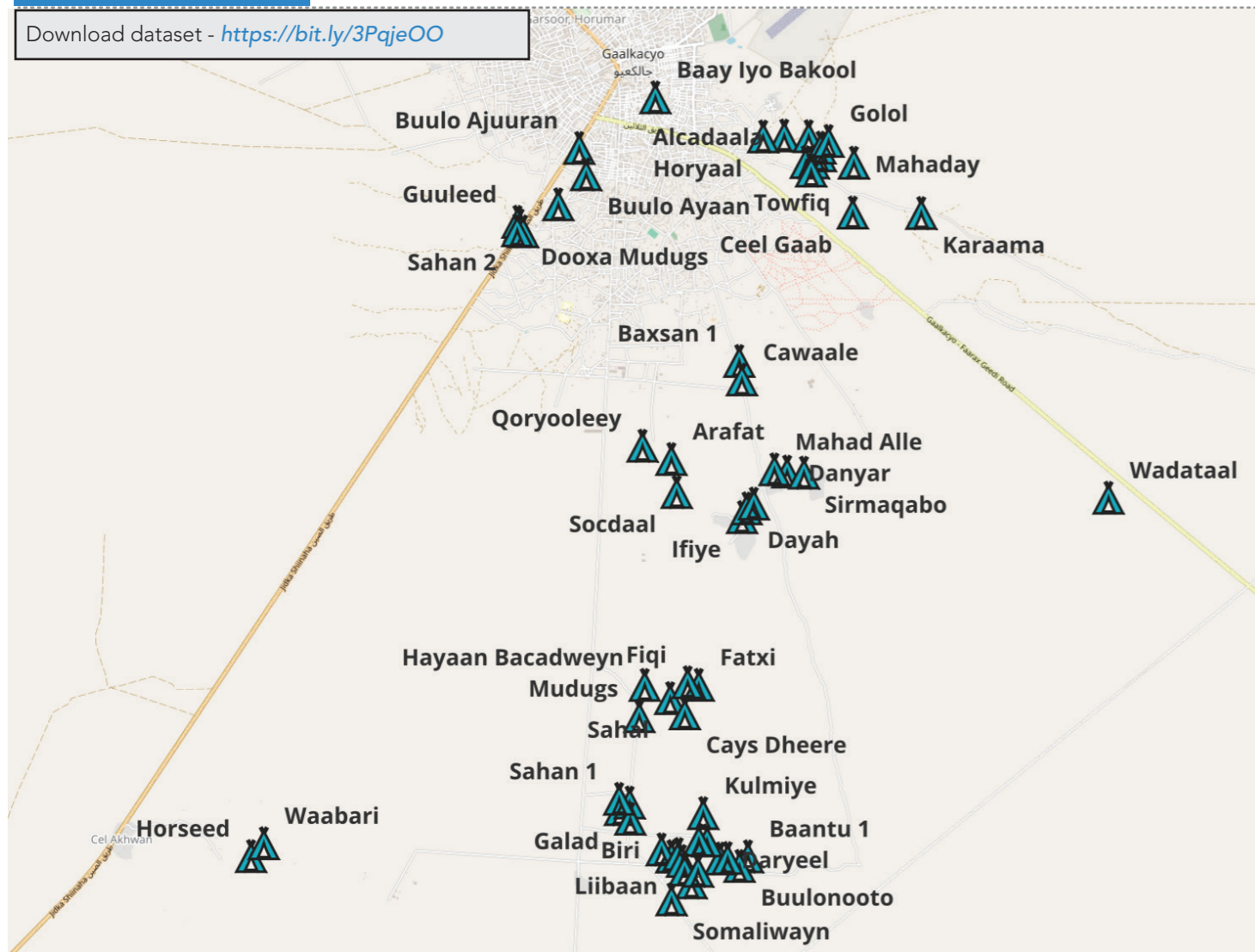


Download dataset - <https://bit.ly/3PqjeOO>



Map of verified IDP sites in South Gaalkacyo - March 2024

Assessment overview

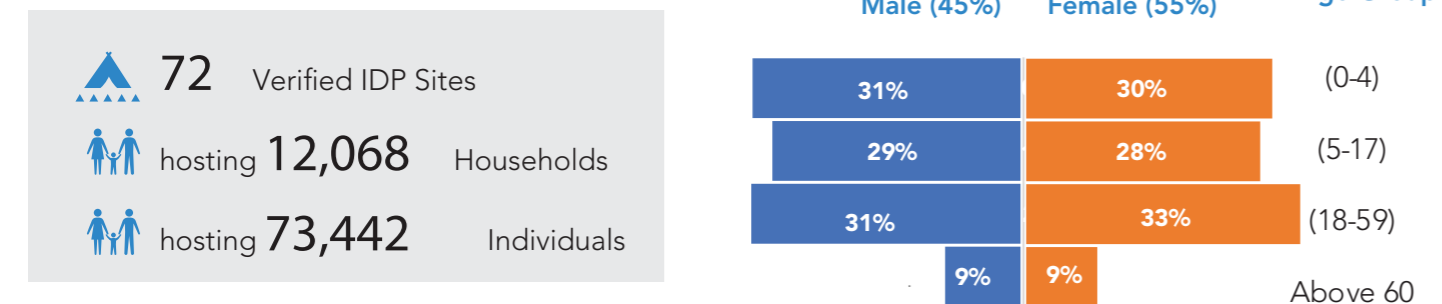
An IDP site verification exercise was conducted in South Gaalkacyo in March 2024. The operation was led by the GCRI together with Gaalkacyo Municipal Authority, DRC, GECPD, IMC, KAF, IRC, NAD, TUOS, NoFYL, PAH, IMC, NAD, MPHDO, HDRO, OCHA, WFP and UNHCR.

72 IDP sites were identified hosting 12,068 households or 73,442 individuals.

Compared to the last site verification conducted in May 2023, there was an increase in 37 sites, 7,567 Households or 47,220 individuals.

The site verification exercise was carried out according to the SOP that can be accessed here <https://bit.ly/3VTwX4S>

Demographic data of IDPs living in South Gaalkacyo



Eviction Risk Mapping

IDP sites were assessed to determine risk of eviction. Several factors were put into consideration such as IDP site tenure, type of agreements in place and whether an eviction notice has been issued recently.

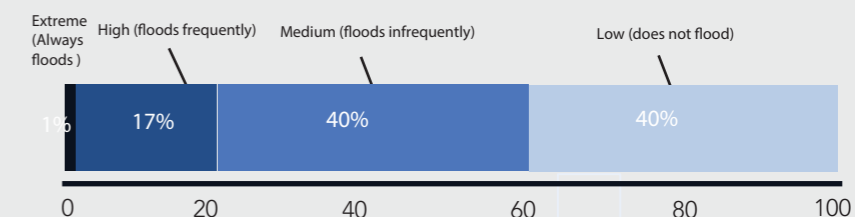
32 IDP sites have been classified as having extreme (6.94%) and high (37.5%) risk of eviction

- 48% of sites are landowner authorised occupancy
- 43% of sites have no agreements in place
- 68% of those that have agreements have written agreements
- 23% of those that have agreements have agreed end dates
- 7% of sites have been issued with eviction notice within the last 3 months

Flood Risk Mapping

IDP sites were assessed based on their risk of flooding.

13 IDP sites (18%) have been classified as extreme (always floods) and high (floods frequently)



For more information please contact the CCCM Cluster Coordination Team

Olivia Mocanasu
<mocanasu@unhcr.org>

Charis Galaraga
<agalaraga@iom.int>