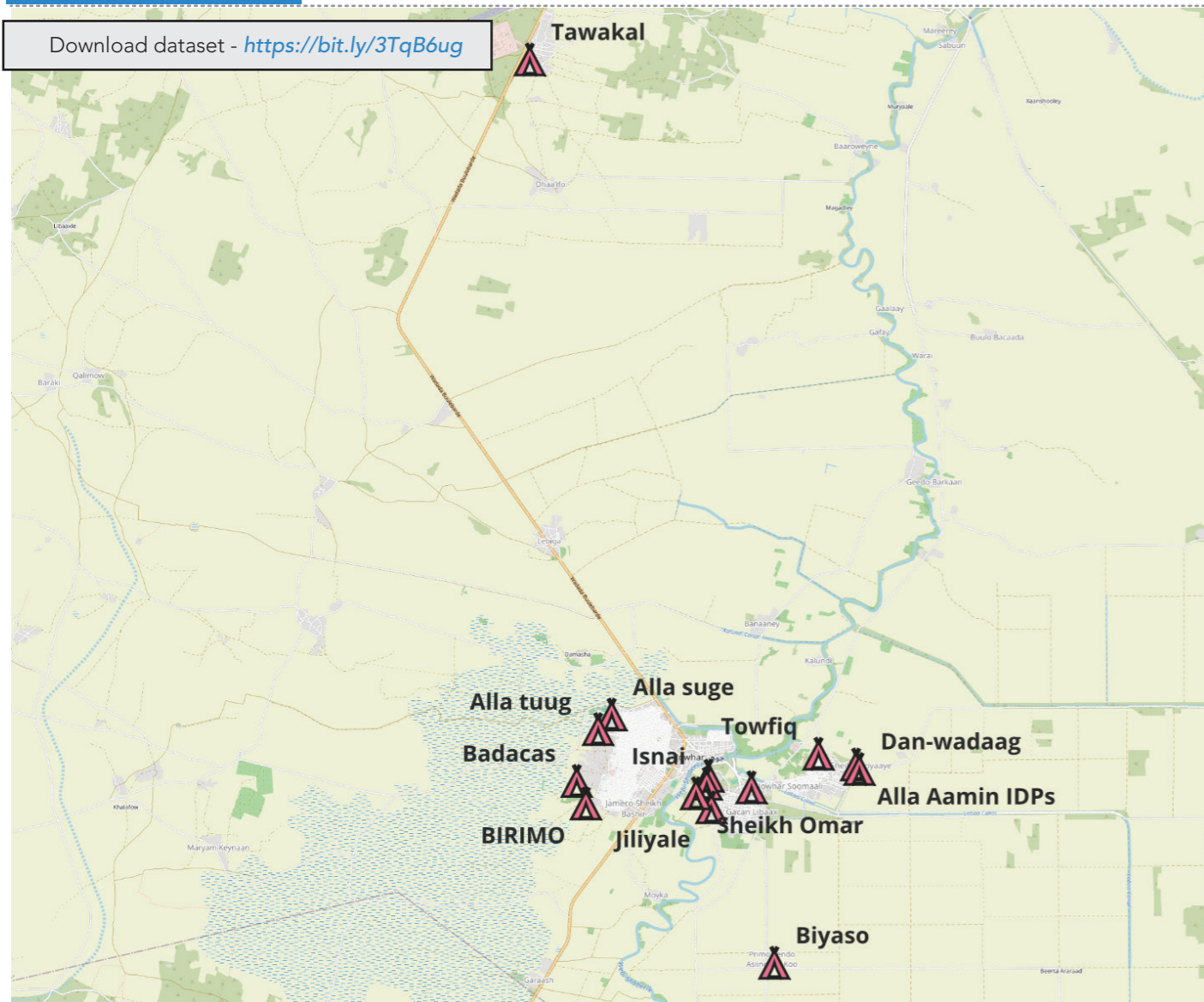


Download dataset - <https://bit.ly/3TqB6ug>



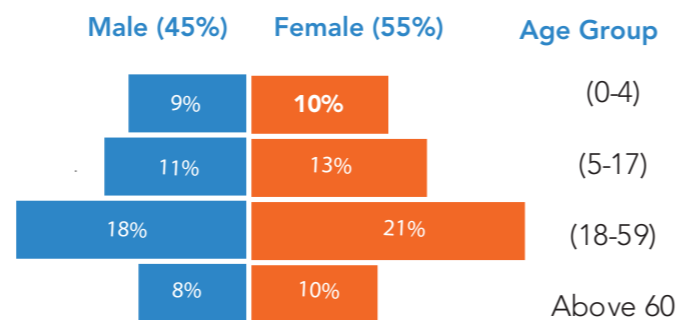
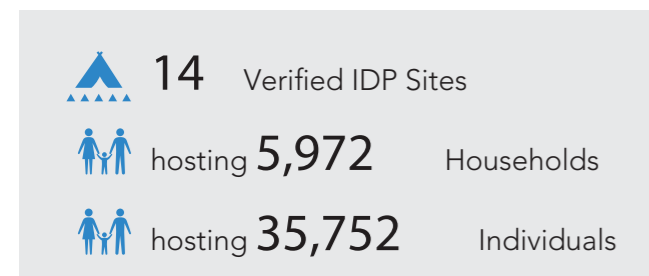
Map of verified IDP sites in Jowhar - March 2024

Assessment overview

An IDP site verification exercise was conducted in Jowhar in March 2024. The operation was led by HCRI, OCHA, IRDO, MCAN, SWDC, WARDI, MRDO, AYUUB NGO, WVI, IMC, SORDA, NRC, SRC, SAACID, AFDAN, SOHDA, AID VISION, IRW, Nutrition Cluster, WASH Cluster, Mercy Corps, SCC, Health Cluster, JUBA FOUNDATION, ARD, SOMLIFE and UNICEF.

14 IDP sites were identified hosting 5,972 households or 35,752 individuals. Compared to the last site verification conducted in August 2023, there was an increase in 2 sites, an increase of 210 Households and of 2,200 individuals.

Demographic data of IDPs living in Jowhar



Eviction Risk Mapping

IDP sites were assessed based on their risk of eviction. Several factors were put into consideration such as IDP site tenure, type of agreements in place and whether an eviction notice has been issued recently.

29% of IDP sites have been classified as having high risk of eviction

- 29%** of sites are communal/permanent ownership
- 71%** of sites have no agreements in place
- 50%** of those that have agreements have oral agreements
- 0%** of those that have agreements have agreed end dates
- 0%** of sites have been issued with eviction notice within the last 3 months

Flood Risk Mapping

IDP sites were assessed based on their risk of flooding.

9 IDP sites (64%) have been classified high risk of flooding (floods frequently)

