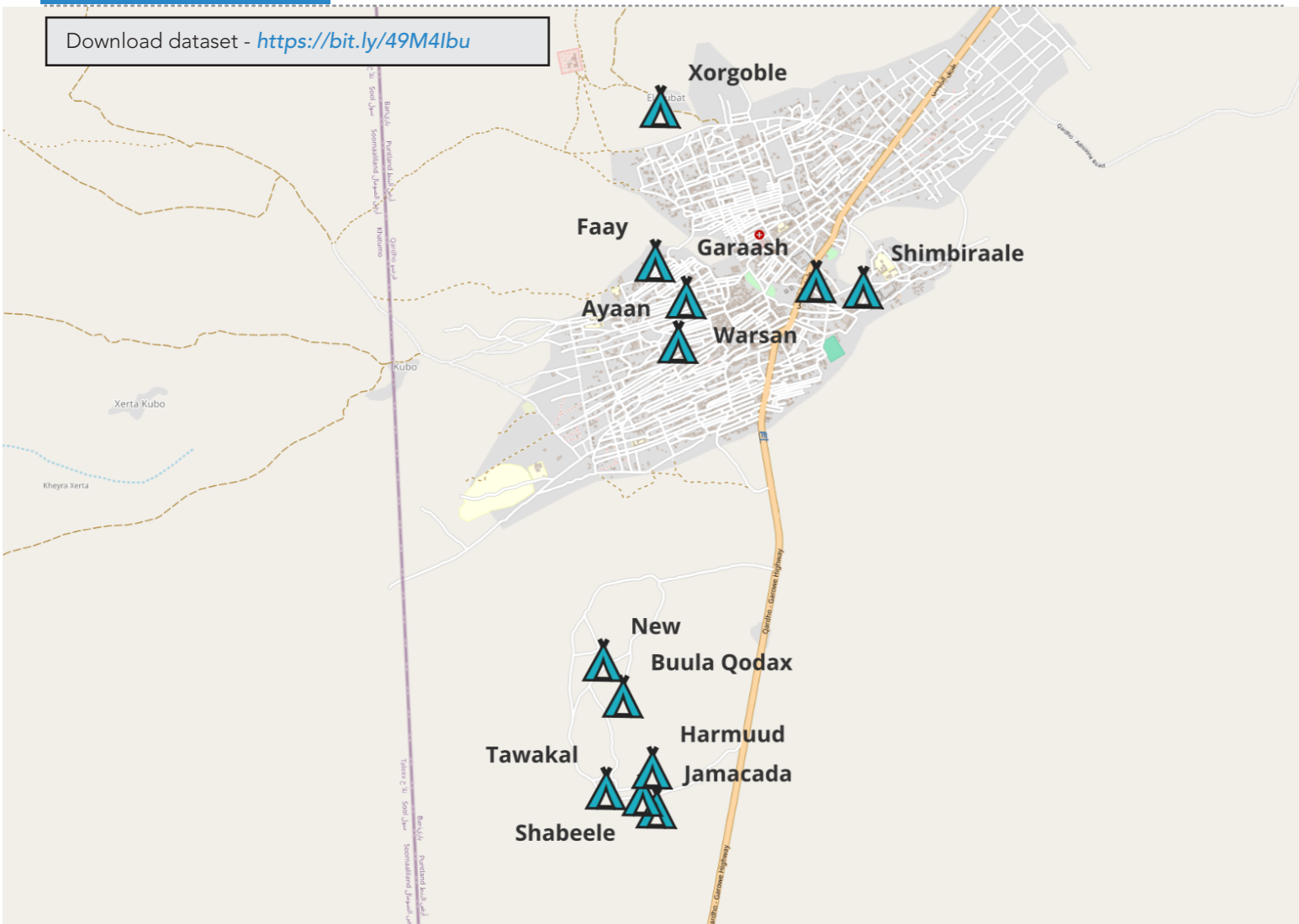


Download dataset - <https://bit.ly/49M4lbu>



Map of verified IDP sites in Qardho - April 2024

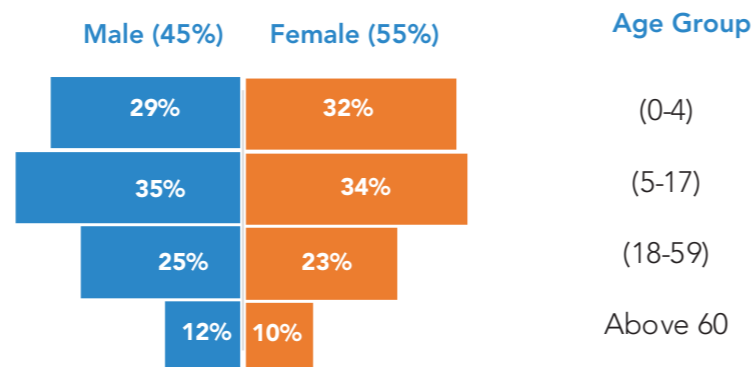
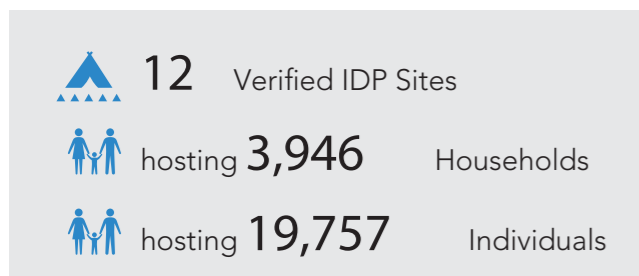
### Assessment overview

CCCM cluster partners conducted in April 2024, an IDP site verification exercise in Qardho. The exercise was led by the local authorities, PSA and UNHCR. 12 IDP sites were identified hosting 3,946 households (19,757 individuals).

Compared to the last site verification conducted in November 2023, the verification team recorded a decrease of 199 households (968 individuals). There was no change in the number of sites.

The site verification exercise was carried out according to the SOP that can be accessed here <https://bit.ly/3VTwX4S>

### Demographic data of IDPs living in Qardho



### Eviction Risk Mapping

IDP sites were assessed to determine risk of eviction. Several factors were put into consideration such as IDP site tenure, type of agreements in place and whether an eviction notice has been issued recently.

- 100%** of sites are communal/permanent ownership
- 100%** of sites have no agreements in place
- 0%** of sites have been issued with eviction notice within the last 3 months

**0%** of IDP sites have been classified as having extreme risk of eviction

### Flood Risk Mapping

IDP sites were assessed based on their risk of flooding.

**3** IDP sites (25%) have been classified as extreme flooding risk (always floods) and high flooding risk (floods frequently)

