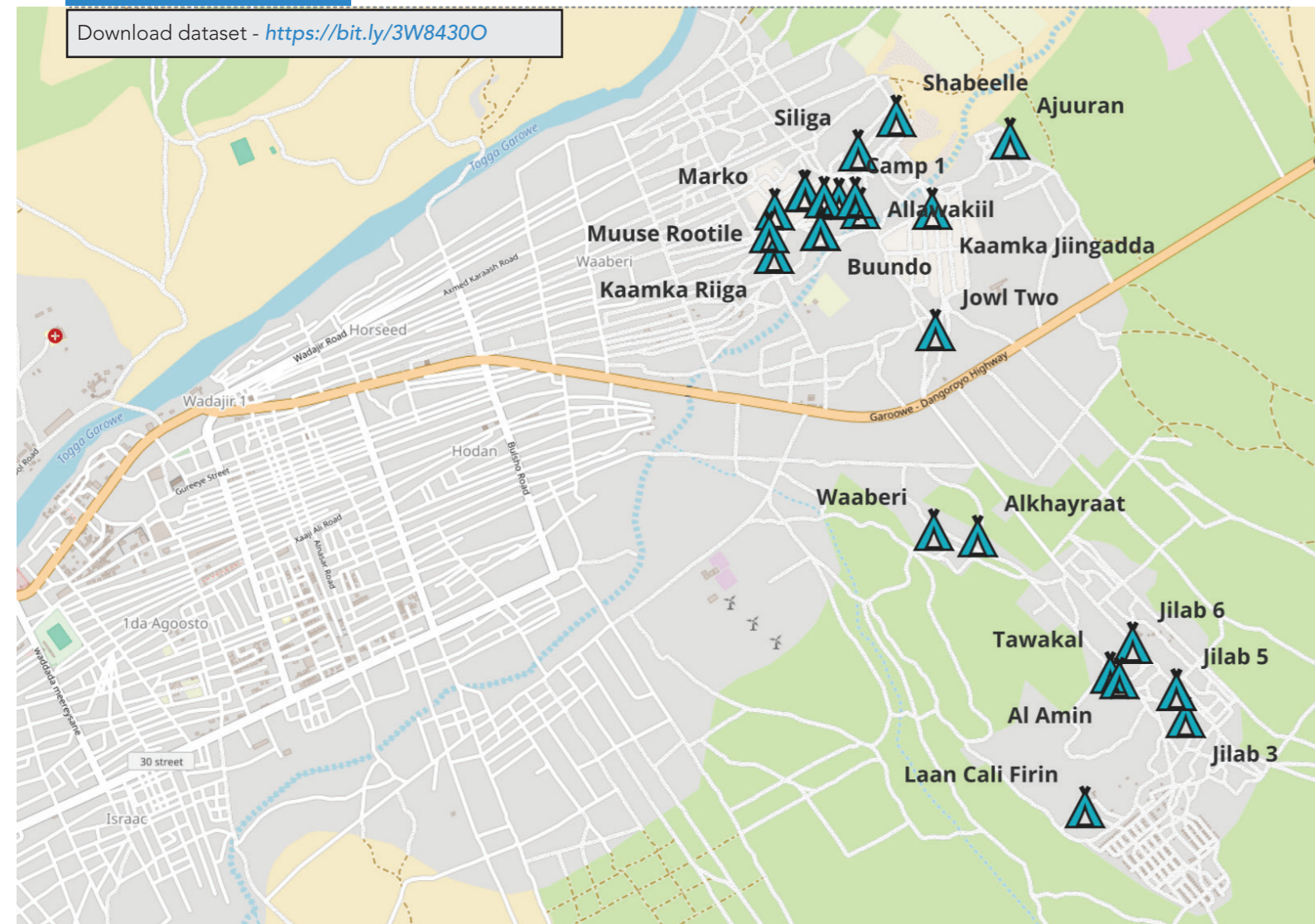


Download dataset - <https://bit.ly/3W84300>



Map of verified IDP sites in Garoowe - April 2024

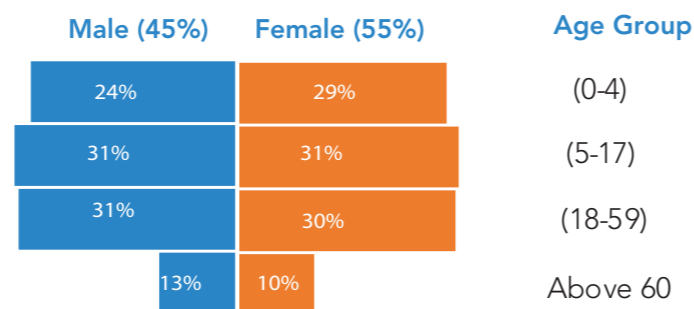
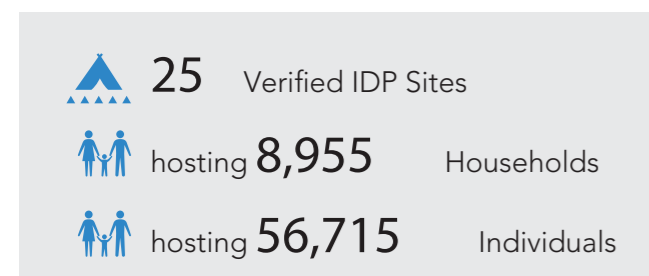
Assessment overview

CCCM cluster partners conducted in April 2024, an IDP site verification exercise in Garoowe. The exercise was led by local authorities, PSA, PMWDO and UNHCR. 25 IDP sites were identified hosting 8,955 households (56,715 individuals).

Compared to the last site verification conducted in November 2023, the verification team recorded an increase of 470 households (1,160 individuals). There was no change in the number of sites.

The site verification exercise was carried out according to the SOP that can be accessed here <https://bit.ly/3VTwX4S>

Demographic data of IDPs living in Garoowe



Eviction Risk Mapping

IDP sites were assessed to determine risk of eviction. Several factors were put into consideration such as IDP site tenure, type of agreements in place and whether an eviction notice has been issued recently.

40% of IDP sites have been classified as having extreme risk of eviction

- 4%** of sites are communal/permanent ownership
- 96%** of sites have no agreements in place
- 0%** of those that have agreements have written agreements
- 0%** of those that have agreements have agreed end dates
- 40%** of sites have been issued with eviction notice within the last 3 months

Flood Risk Mapping

IDP sites were assessed based on their risk of flooding.

2 IDP sites (8%) have been classified as extreme (always floods) and high (floods frequently)

