CCCM Cluster SOMALIA CAMP COORDINATION AND CAMP MANAGEMENT

VERIFIED IDP SITES IN LUUQ AS OF DECEMBER 2024

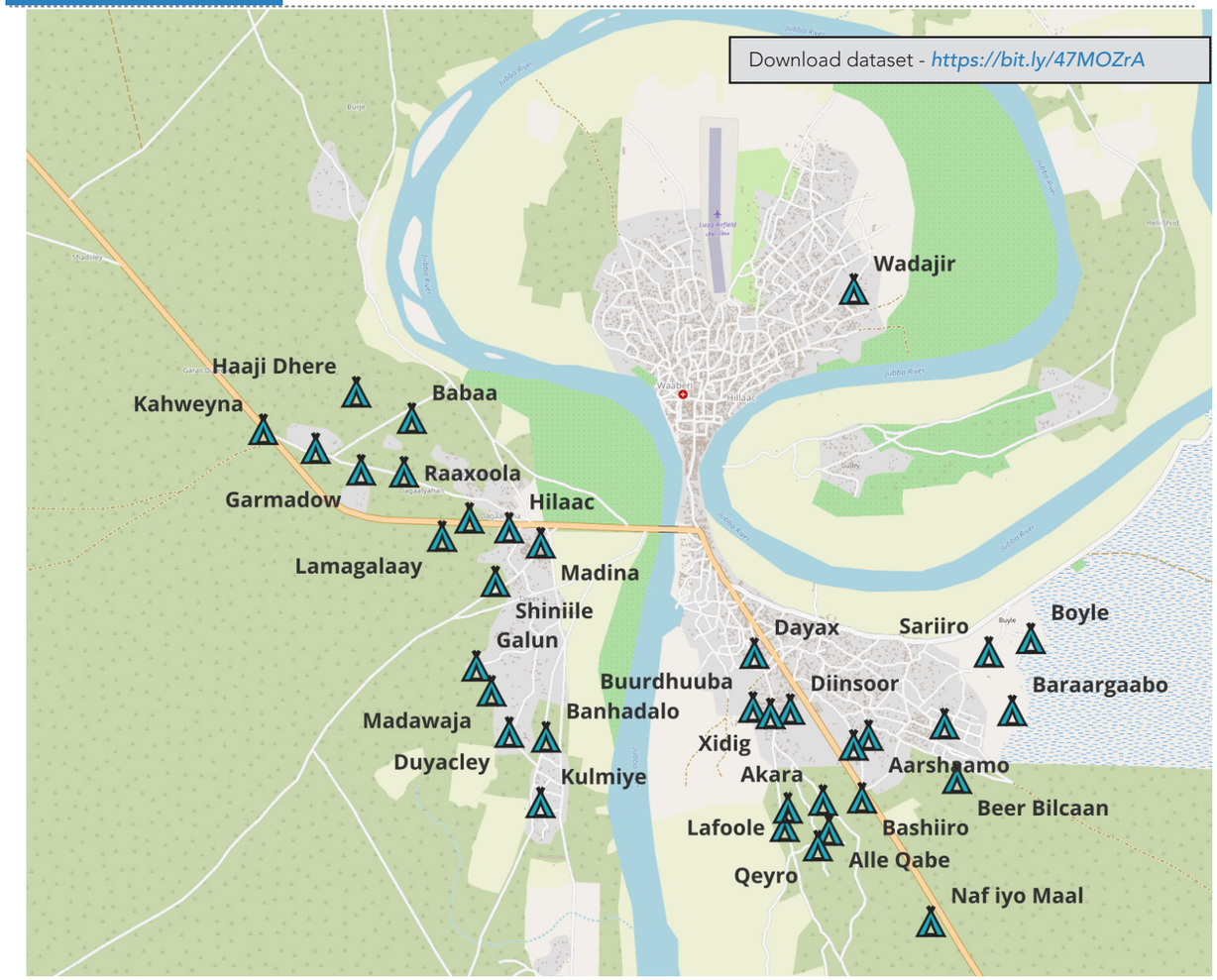

Map of verified IDP sites in Luuq - January 2024

Assessment overview

An IDP site verification exercise was conducted in Luuq in January 2023. The operation was led by IOM,ADA, Cerid, SHRA, Trocaire, NCA, JUCRI, Rucodo and HOD. 35 IDP sites were identified hosting 10,283 households or 61,821 individuals. Compared to the last site verification conducted in May 2023, there was no increase of IDP sites and 842 households or 6,083 individuals.

Demographic data of IDPs living in Luuq

35 Verified IDP Sites

hosting 10,283 Households

hosting 61,821 Individuals

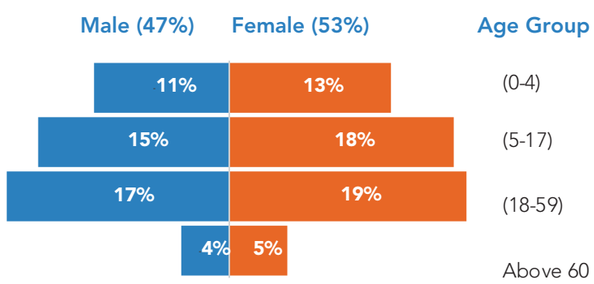

Eviction Risk Mapping

IDP sites were assessed based on their risk of eviction. Several factors were put into consideration such as IDP site tenure, type of agreements in place and whether an eviction notice has been issued recently.

29% of IDP sites have been classified as having extreme and high risk of eviction

- **69%** of sites are landowner authorized type of ownership
- **69%** of sites have an agreement in place
- **88%** of those that have agreements have oral agreements
- **100%** of those that have agreements have no agreed end dates
- **14%** of sites have been issued with eviction notice within the last 3 months

Flood Risk Mapping

IDP sites were assessed based on their risk of flooding.

13 IDP sites have been classified as extreme (always floods) and high (floods frequently)

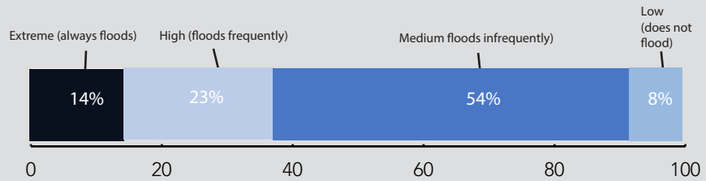

For more information please contact the CCCM Cluster Coordination Team

Olivia Mocanasu
<mocanasu@unhcr.org>

Charis Galaraga
<agalaraga@iom.int>