

# MYANMAR SOUTH EAST - EMERGENCY OVERVIEW MAP

Number of people displaced in South East since Feb 2021 and remain displaced

AS OF 17 Jun 2024

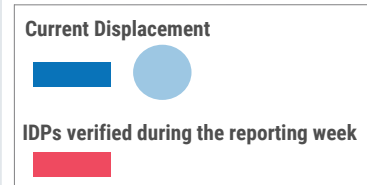
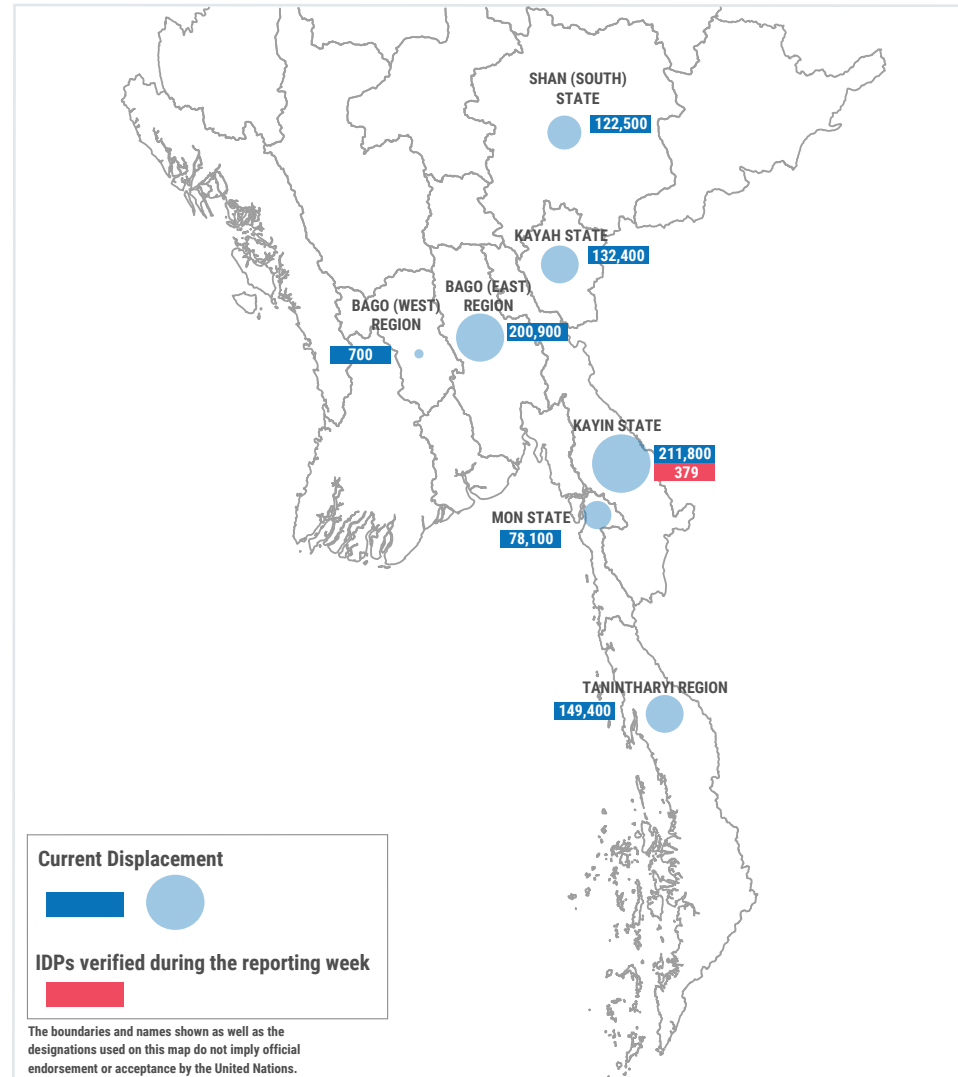
## WEEKLY HIGHLIGHTS

In the South-East, the number of IDPs slightly increased from 895,400 last week to 895,800 this week.

In Kayin State, due to the fighting, 379 people from Bago Township were displaced to Kyainseikgyi Township during the second week of May.

 **895,800**<sup>(1)</sup>  
Source: UN in Myanmar

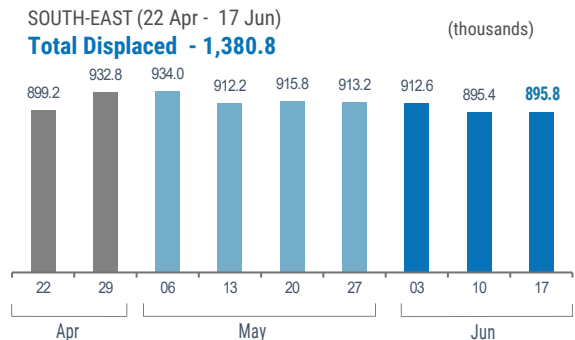
People who are estimated to be displaced by conflict in SE Myanmar (as of 17 Jun 2024).  
**Total Displaced - 1,380.8**<sup>(2)</sup>



The boundaries and names shown as well as the designations used on this map do not imply official endorsement or acceptance by the United Nations.

(1) Current displacement accounting for return and secondary displacement  
(2) Total Displacement including return  
Numbers are rounded to the nearest hundred by state.

## WEEKLY DISPLACEMENT FIGURES<sup>(1)</sup>



## WEEKLY DISPLACEMENT FIGURES<sup>(2)</sup>

BY STATE/REGION (22 Apr - 17 Jun)

(thousands)

