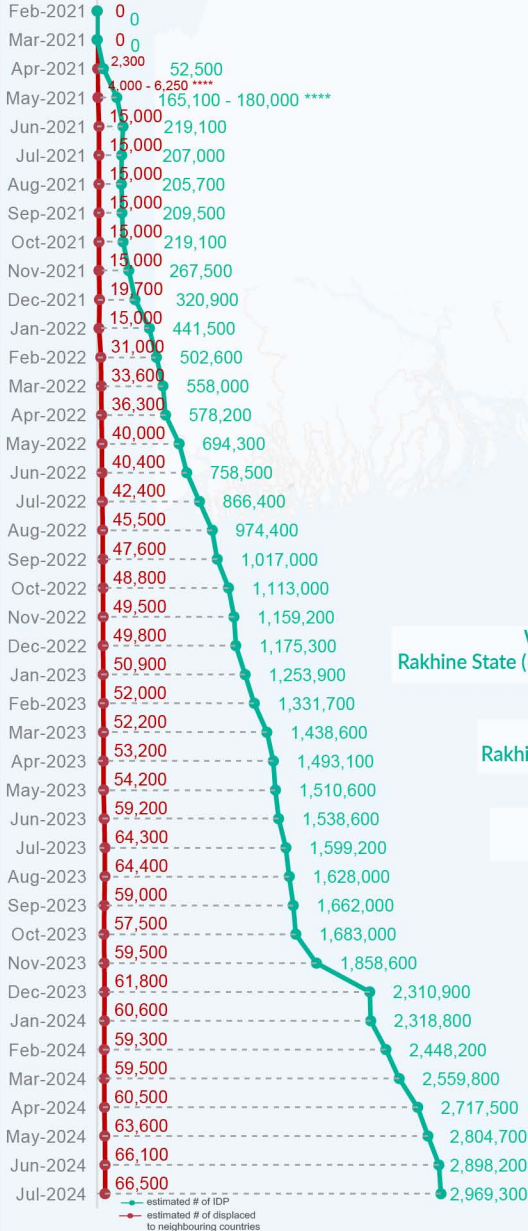


Key figures

Estimated # of IDPs 2,969,300
Estimated # of displaced to neighbouring countries 66,500

Source : UN in Myanmar

Estimated displacement figures by Month



*128,000 persons are displaced by armed conflict in neighbouring Kayah State while 4,100 persons are displaced by inter-EAO conflict between SSPP and RCSS.

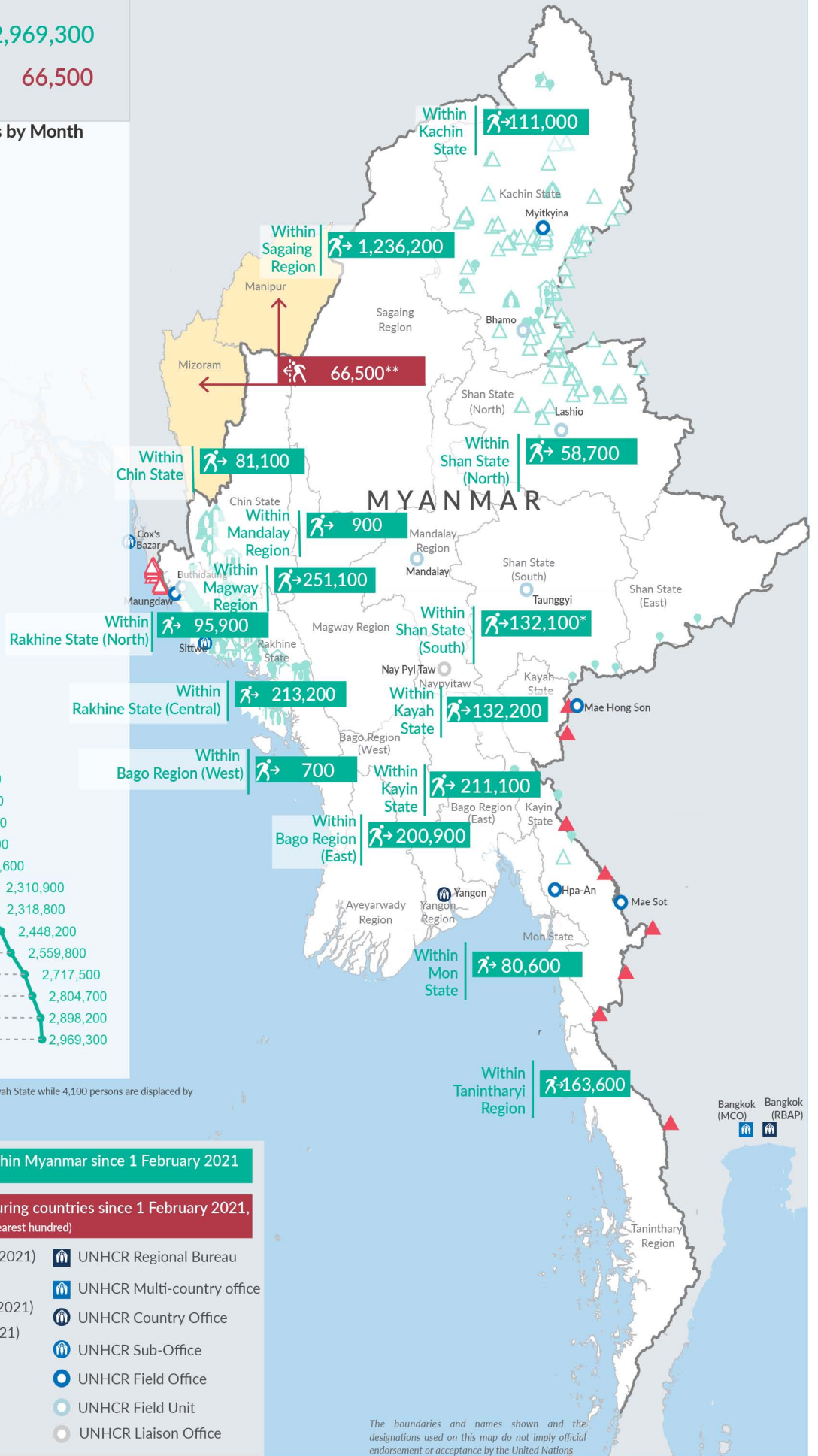
**UN Estimates

****Range of figures was used while data collection was in progress.

Estimated internal displacement within Myanmar since 1 February 2021 (rounded to the nearest hundred)

Estimated displacement to neighbouring countries since 1 February 2021, who remain displaced (rounded to the nearest hundred)

- IDP unplanned settlement (pre-1 Feb 2021)
- IDP Center (pre-1 Feb 2021)
- IDP spontaneous location (pre-1 Feb 2021)
- IDP planned settlement (pre-1 Feb 2021)
- Temporary shelter for displaced people from Myanmar
- Refugee, planned settlement
- States/Provinces with new arrivals
- International boundaries
- UNHCR Regional Bureau
- UNHCR Multi-country office
- UNHCR Country Office
- UNHCR Sub-Office
- UNHCR Field Office
- UNHCR Field Unit
- UNHCR Liaison Office



The boundaries and names shown and the designations used on this map do not imply official endorsement or acceptance by the United Nations

Key figures


3,258,300

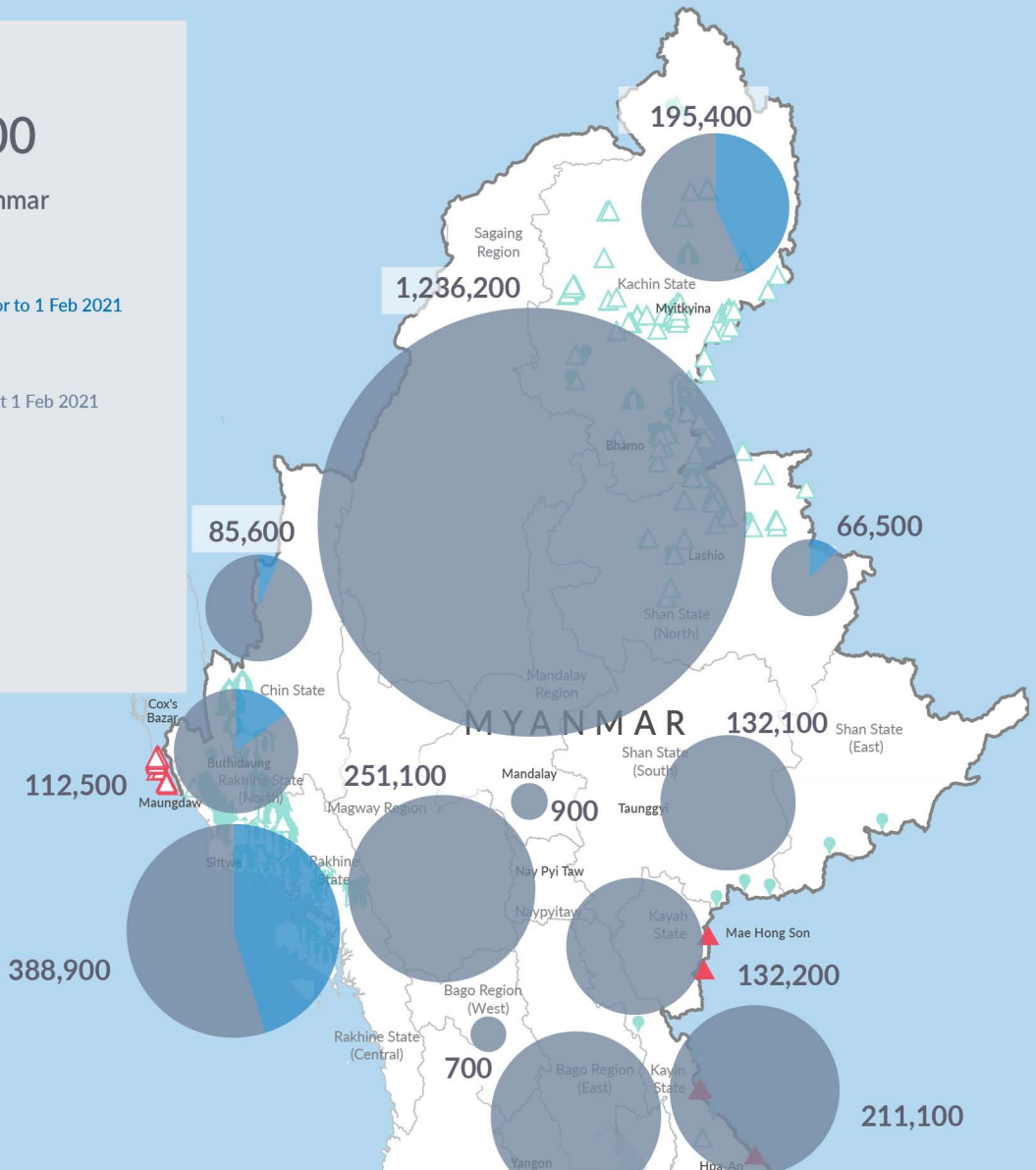
Estimated total IDPs within Myanmar


289,000
 Estimated # of IDPs displaced prior to 1 Feb 2021
 (As of 31 Dec, 2023)



2,969,300
 Estimated # of IDPs displaced post 1 Feb 2021
 (As of 22 Jul, 2024)

 Prior to 1 Feb 2021
 Post 1 Feb 2021

Source : UN in Myanmar


Estimated total internally displaced person (IDPs) within Myanmar (as of 22 Jul 2024)

State/Region	Prior to 1 Feb 2021 IDPs	Post 1 Feb 2021 IDPs	Total # of IDPs within Myanmar
Bago Region (West)		700	700
Mandalay Region		900	900
Shan State (North)	7,800	58,700	66,500
Mon State		80,600	80,600
Chin State	4,500	81,100	85,600
Rakhine State (North)	16,600	95,900	112,500
Shan State (South)		132,100	132,100
Kayah State		132,200	132,200
Tanintharyi Region		163,600	163,600
Kachin State	84,400	111,000	195,400
Bago Region (East)		200,900	200,900
Kayin State		211,100	211,100
Magway Region		251,100	251,100
Rakhine State (Central)	175,700	213,200	388,900
Sagaing Region		1,236,200	1,236,200
Grand Total	289,000	2,969,300	3,258,300


Estimated internal displacement within Myanmar Pre+Post 1 February 2021
 (rounded to the nearest hundred)

-  IDP unplanned settlement (pre-1 Feb 2021)
-  IDP Center (pre-1 Feb 2021)
-  IDP spontaneous location (pre-1 Feb 2021)
-  IDP planned settlement (pre-1 Feb 2021)
-  Temporary shelter for displaced people from Myanmar
-  Refugee, planned settlement
-  International boundaries
-  UNHCR Regional Bureau
-  UNHCR Multi-country office
-  UNHCR Country Office
-  UNHCR Sub-Office
-  UNHCR Field Office
-  UNHCR Field Unit
-  UNHCR Liaison Office

The boundaries and names shown and the designations used on this map do not imply official endorsement or acceptance by the United Nations