

MYANMAR SOUTH EAST - EMERGENCY OVERVIEW MAP

Number of people displaced in South East since Feb 2021 and remain displaced

AS OF 23 Sep 2024

WEEKLY HIGHLIGHTS

In the South-East, the number of internally displaced people (IDPs) increased from 960,500 last week to 970,700 this week.

An airstrike in Kayin State displaced more than 3,900 people from Kyainseikgyi Township within the same township.

The fighting in Tanintharyi Region also displaced some 2,700 people from Launglon, Myeik, and Palaw Townships within the same townships.

Indiscriminate shelling also led over 100 people to flee from Mon State's Kyaikto Township to other locations in the same township.

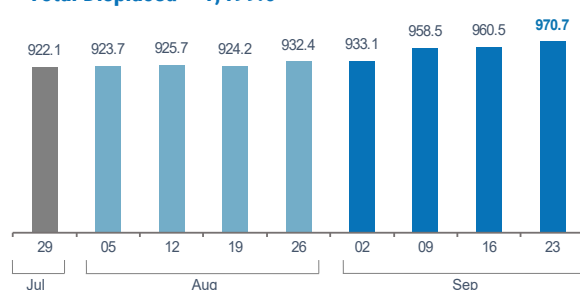
In Bago West, 3,510 people from Lepatdan Township were also displaced within the same township after the Tatmadaw destroyed and burned down monasteries, schools and houses.

WEEKLY DISPLACEMENT FIGURES⁽¹⁾

SOUTH-EAST (29 Jul - 23 Sep)

Total Displaced - 1,499.6

(thousands)



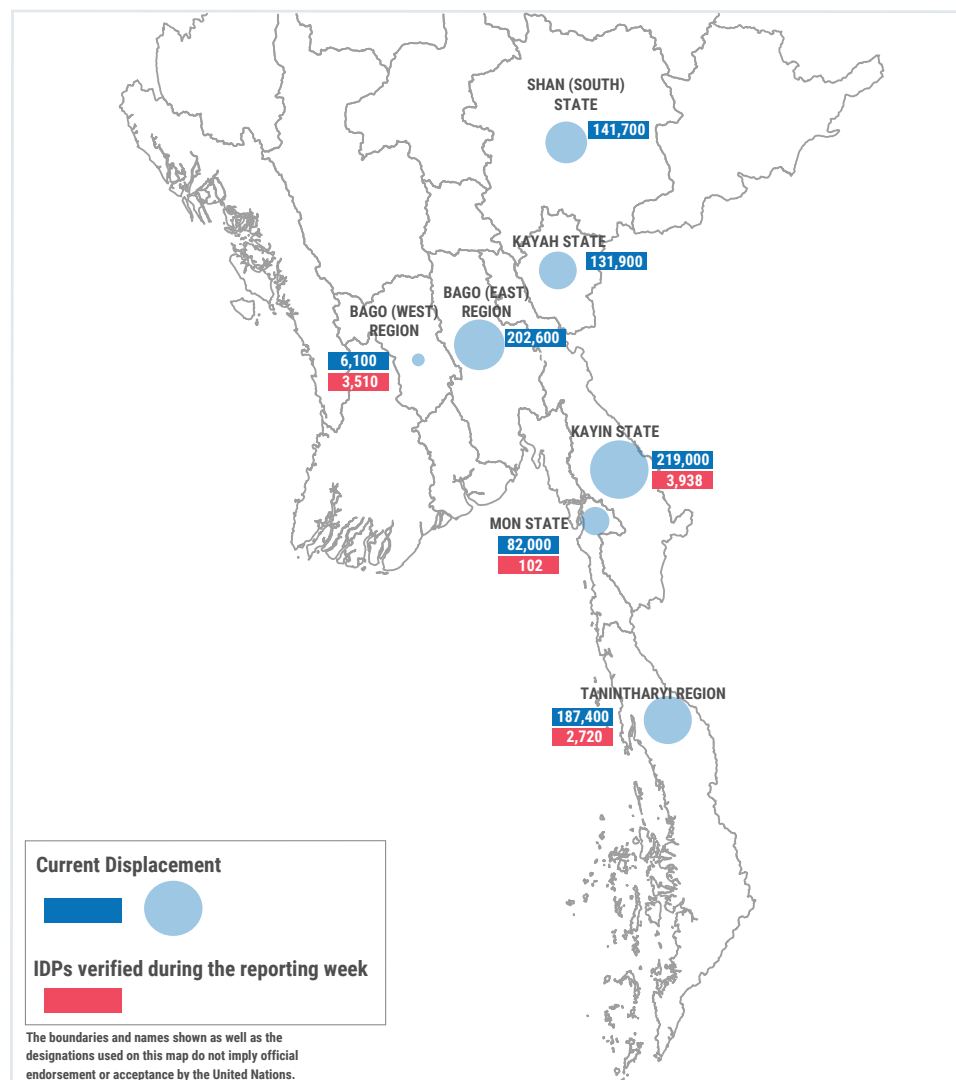
Source: UN in Myanmar as of (23 Sep 2024)

→ 970,700⁽¹⁾

Source: UN in Myanmar

People who are estimated to be displaced by conflict in SE Myanmar (as of 23-Sep-2024).

Total Displaced - 1,499.6⁽²⁾



Current Displacement

IDPs verified during the reporting week

The boundaries and names shown as well as the designations used on this map do not imply official endorsement or acceptance by the United Nations.

(1) Current displacement accounting for return and secondary displacement

(2) Total Displacement including return

Numbers are rounded to the nearest hundred by state.

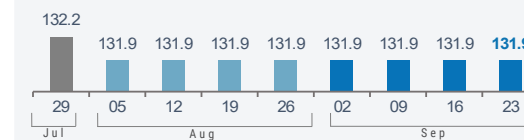
WEEKLY DISPLACEMENT FIGURES⁽²⁾

BY STATE/REGION (29 Jul - 23 Sep)

(thousands)

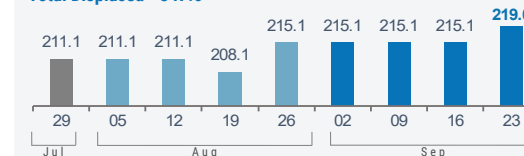
KAYAH STATE

Total Displaced - 237.5



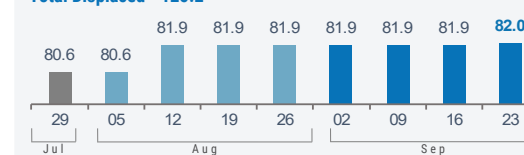
KAYIN STATE

Total Displaced - 347.6



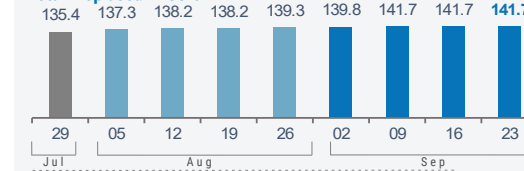
MON STATE

Total Displaced - 125.2



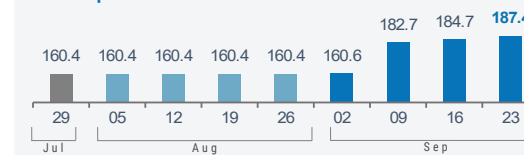
SHAN STATE (South)

Total Displaced - 238.5



TANINTHARYI Region

Total Displaced - 298.4



Bago Region (East)

Total Displaced - 246.4

