

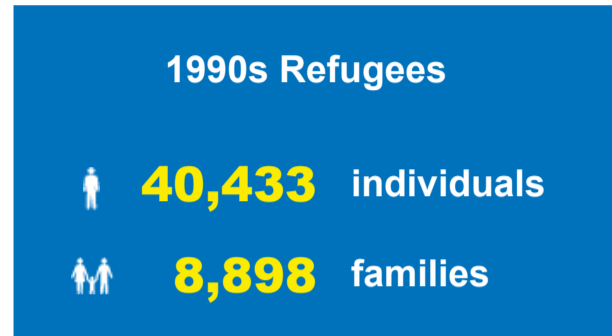
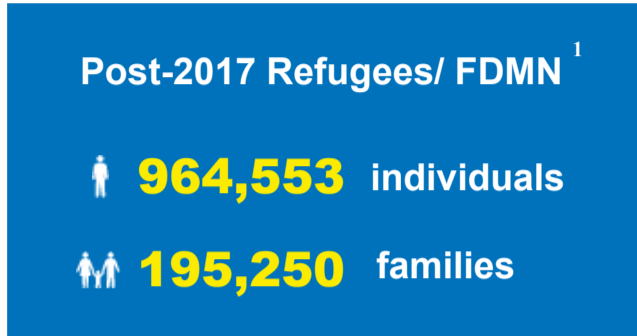


**UNHCR**  
The UN Refugee Agency

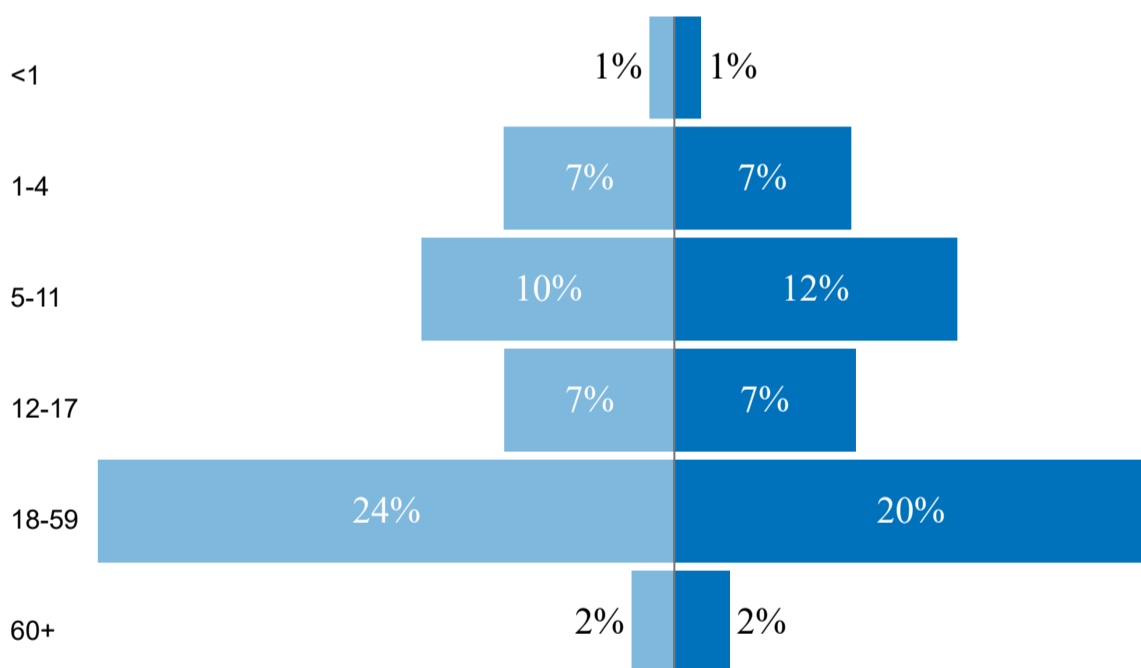
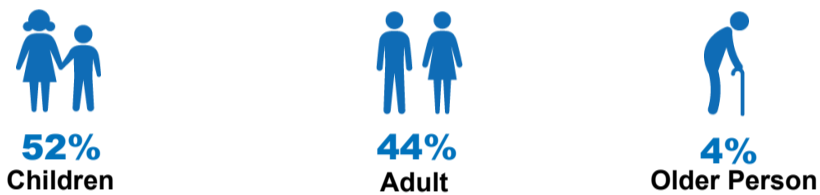
ROHINGYA REFUGEE RESPONSE/BANGLADESH  
Joint Government of Bangladesh - UNHCR  
Population Factsheet

(as of 31 October 2024)

**Total Rohingya Population**

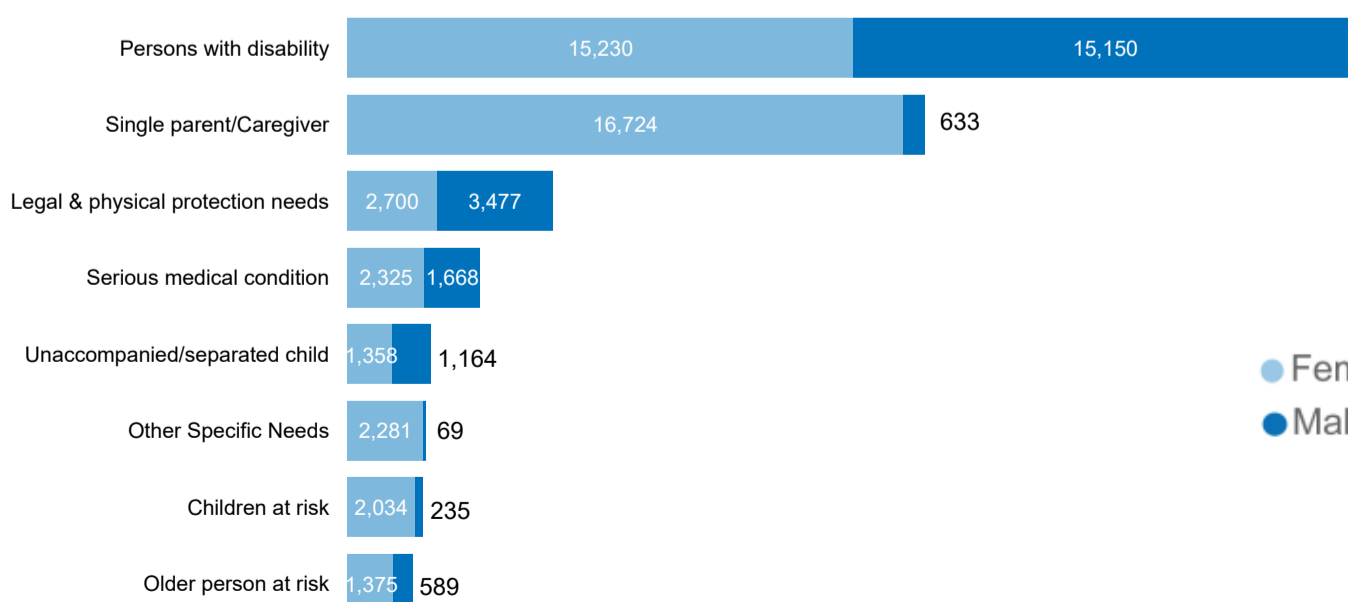


**Demographic Profile**

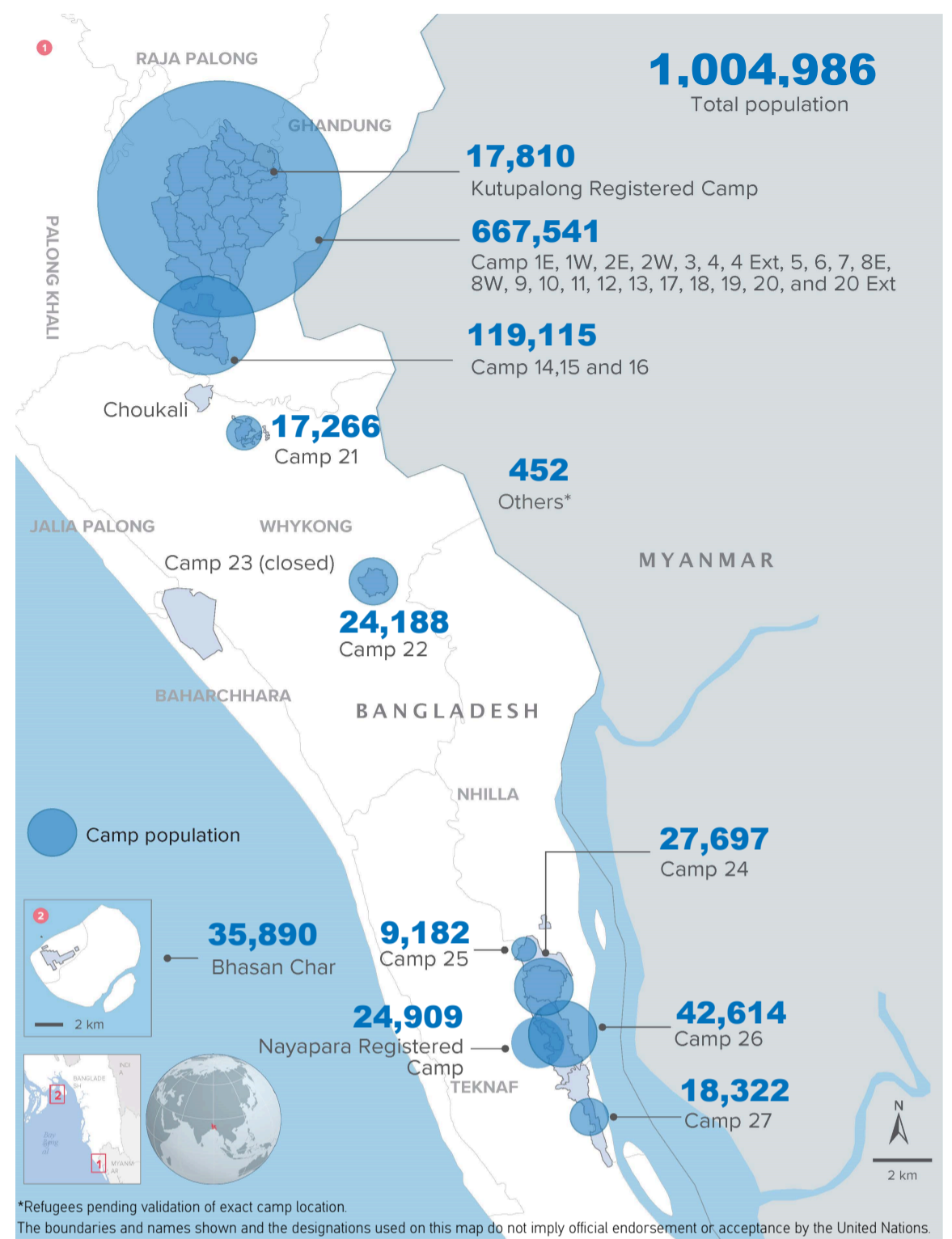


**Specific needs<sup>2</sup>**

**6.21%** of total individuals have been identified with at least one specific need, **3.02%** being Persons with Disability

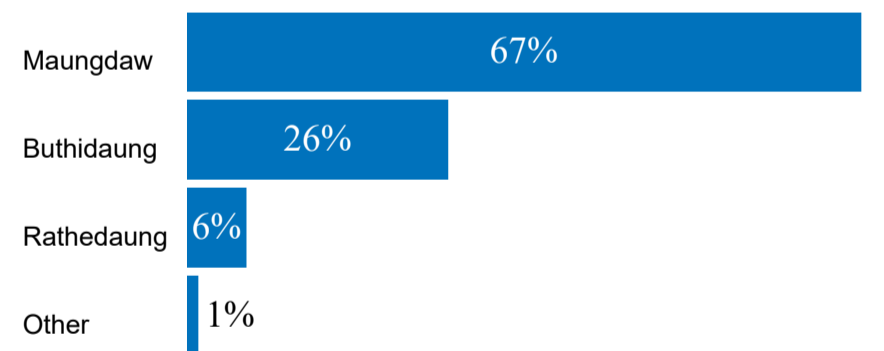


**Rohingya Population by Location**



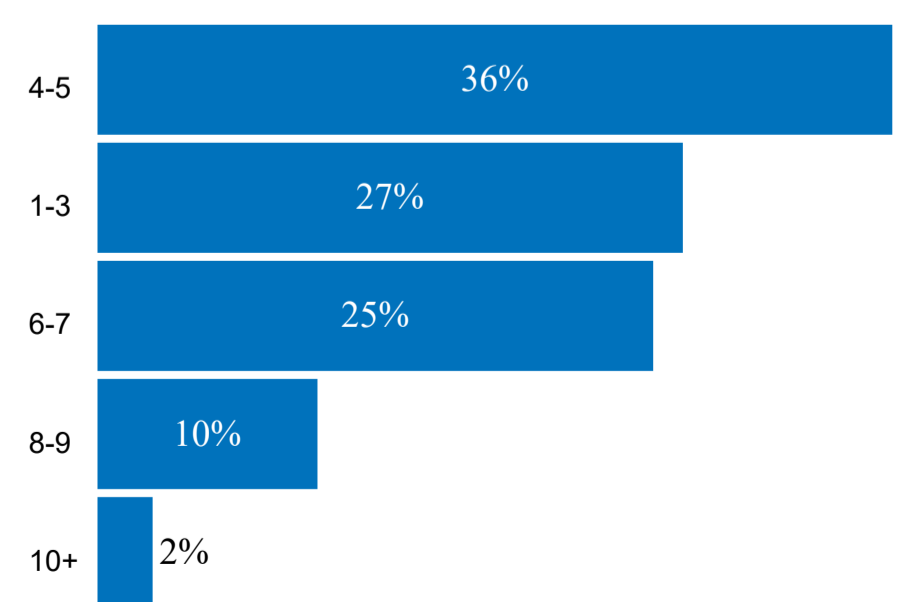
**Place of origin**

**67%** of the Rohingya came from Maungdaw township.



**Family Size**

**5** is the average family size of the total registered population.



1. This refers to all refugees registered by the GoB from September 2017, including those who arrived during and after the 2017 influx and the previously unregistered Rohingya who arrived in Bangladesh before 2017. The Government refers to this Rohingya population as Forcibly Displaced Myanmar Nationals, FDMN.

2. An individual may have more than one specific need.