SUDAN

Central African Republic Refugees in Sudan

as of 30 September 2024

CAR Refugees and Asylum-seekers

10,648 Individuals

3,227 Households

3 Average Family Size

Population Distribution

0% of population live in camps[1]

100% of population live out of camps

[1] Um Shalaya camp in Azum/ Central Darfu

Persons with Disabilities

204

2% of CAR registered population are persons with disabilities

Unaccompanied and Separated Children

119

Despite the ongoing conflict that began in April 2023, Sudan continues to host a substantial number of refugees, totaling 874,493 as of September 2024,CAR refugees represent (1.2%) of this total population.

The conflict has also led to internal displacement, with 258,129 refugees self-relocating within Sudan, primarily moving from Khartoum to other states and 6,158 CAR Refugee Returned to their country of origin.

In terms of living arrangements of the CAR refugees, 100% of the refugees are live out of camps.

The refugee population is almost evenly split in terms of gender, with females accounting for 57% and males making up the remaining 43%.

*Registration Status

64% **6,805** Registered

-% **-** Households Registered

36% **3,843** Un-registered

Registration Since 2015[2]

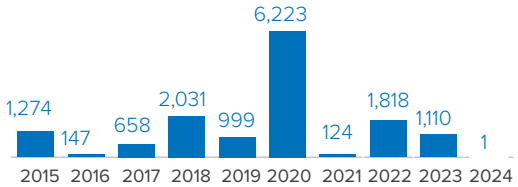

[2] 179 have been registered prior to 2015.

CAR Refugees and Asylum-seekers Per State

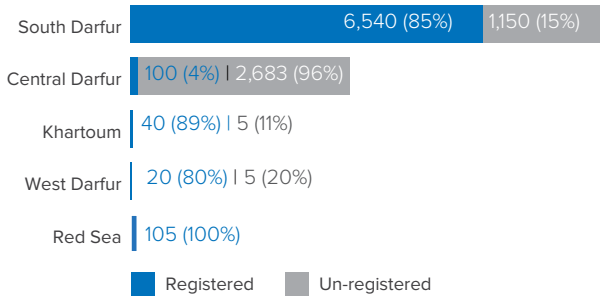

*Age-gender Breakdown[3]

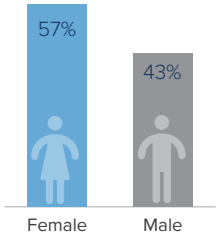

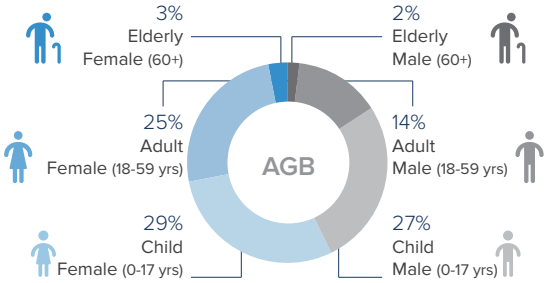

[3] Population distribution statistics are based on registered individuals only.

*New Arrivals | 2024

1 Total arrivals in 2024

0 Total arrivals in Jul 2024

* * Since June 2022 UNHCR registration team and with collaboration from CoR, are conducting ongoing verification exercise of refugees figures in Darfur

Sources: UNHCR, Commission of Refugees (CoR)

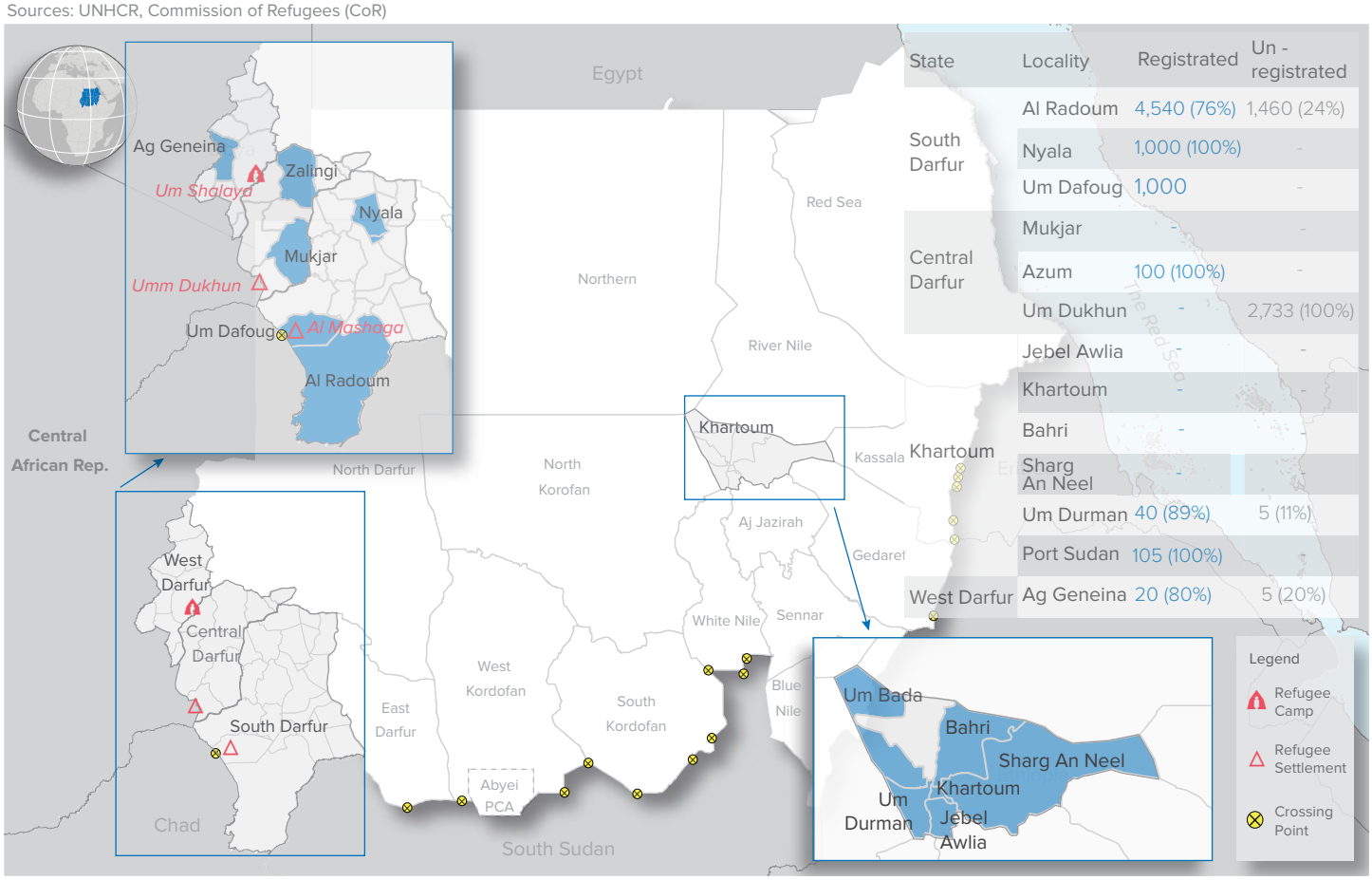

State	Locality	Registrated	Un - registrated
South Darfur	Al Radoum	4,540 (76%)	1,460 (24%)
	Nyala	1,000 (100%)	-
	Um Dafoug	1,000	-
Central Darfur	Mukjar	-	-
	Azum	100 (100%)	-
	Um Dukhun	-	2,733 (100%)
	Jebel Awlia	-	-
	Khartoum	-	-
	Bahri	-	-
	Sharg An Neel	-	-
	Um Durman	40 (89%)	5 (11%)
	Port Sudan	105 (100%)	-
West Darfur	Ag Geneina	20 (80%)	5 (20%)

The boundaries and names shown and the designations used on this map do not imply official endorsement or acceptance by the United Nations.
Abyei region: Final status of the Abyei area is not yet determined.

This document and further information are available on UNHCR Sudan data-portal, please click on the link https://data2.unhcr.org/en/country/sdn, or scan the QR code.

For Feedback Contact: UNHCR, Information Management Unit, SUDKHIM@unhcr.org