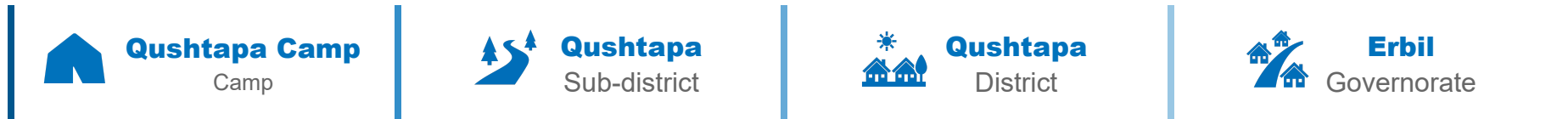


### Camp background information




Qushtapa refugee camp was established in August 2013 and hosts Syrian refugee families. It is located in the Qushtapa district, 25 km from Erbil city centre and within the southern region of Erbil Governorate. Most Refugees originate from Al-malika, Qamishli and Al-Hasaka areas of Syria. Initially consisting of tents, the camp underwent several phases of shelter upgrade which culminated in 2019.





### Key facts and figures

 <b>1,957</b> Households	 <b>8,592</b> Individuals	 <b>13 August 2013</b> Establishment date
 <b>UNHCR/EJCC (BCF)</b> Camp management	 <b>250 km</b> Nearest international border	 <b>416,268 m<sup>2</sup></b> Camp area size

### Host community

 <b>Qushtapa district</b> Host community area name	 <b>1 km</b> Distance to the area	 <b>District</b> Admin level of the area
--	---	--

### Land details

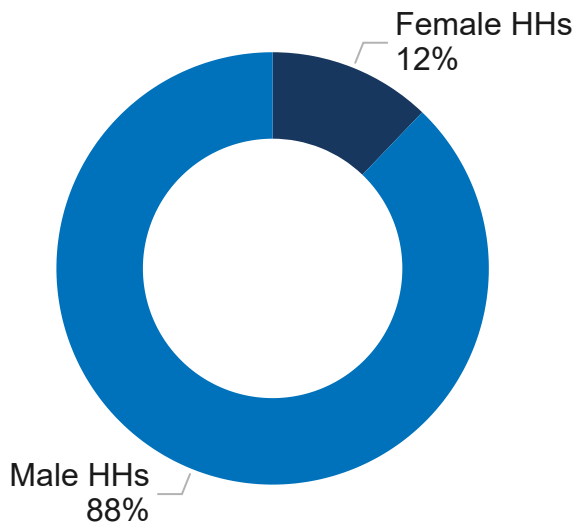
 Land classification <b>Agricultural</b>	 Land ownership <b>Municipality</b>	 Land administration <b>Municipality</b>
 Inclusion in local development plan <b>Yes</b>	 Inclusion in local master plan <b>Yes</b>	

**POPULATION** (as of December 2024)

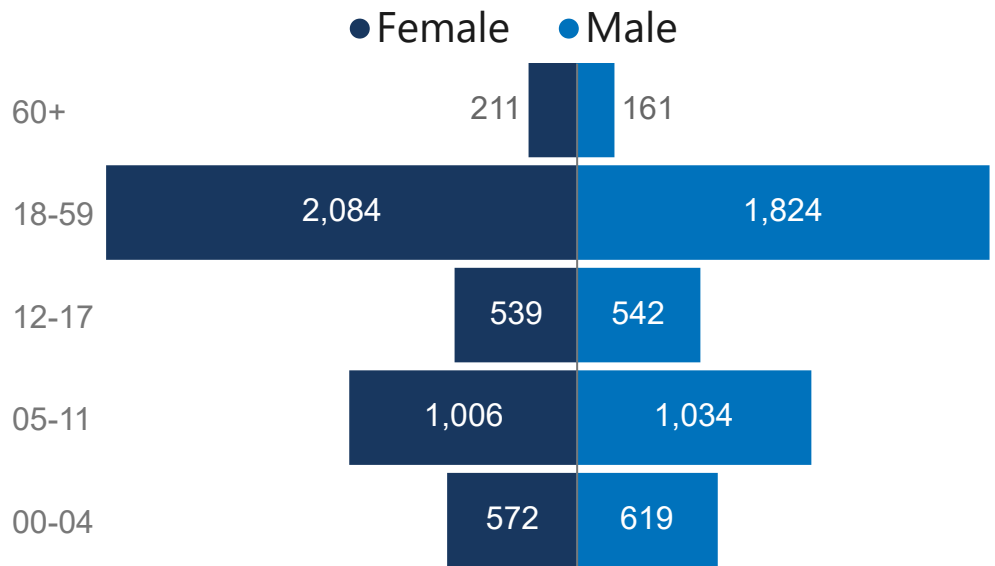
**Key figures**



**Head of households by gender**



**Population gender and age group**



**Persons with specific needs**







**HEALTH**

**Key health facts and figures**

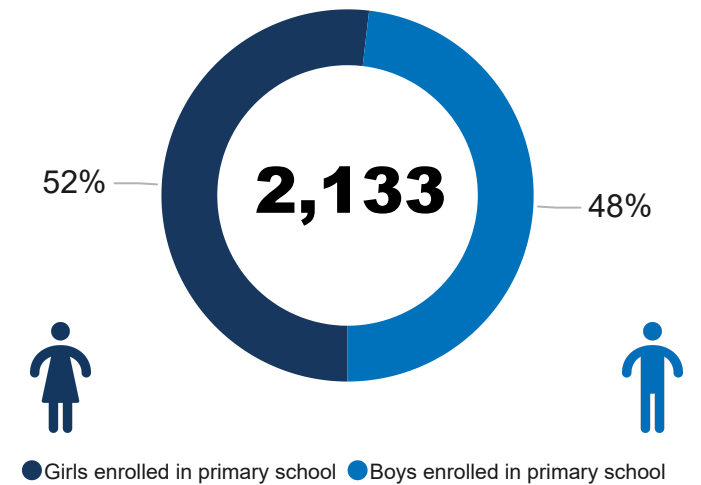


## EDUCATION (Academic year: 2023-2024)





### Primary school

-  # of primary schools in the camp  
**1**
-  Primary school has enough capacity?  
**No**
-  Distance to the nearest primary school outside of camp? (KM)  
**20**
-  Total primary school teachers  
**73**

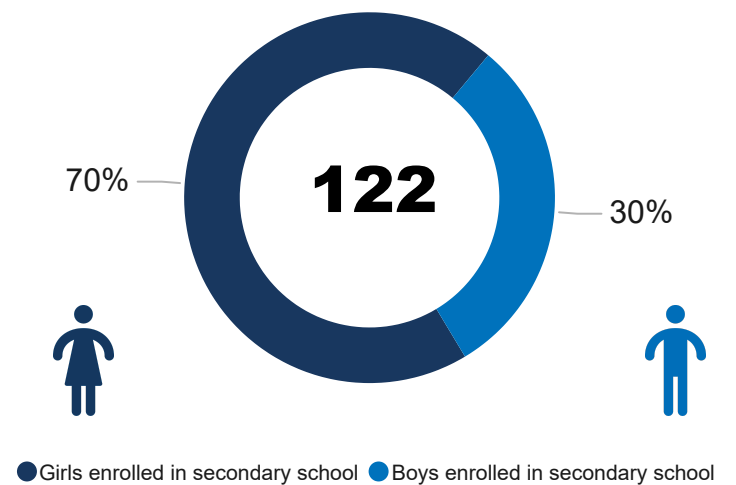
### Children enrollment in primary school



### Secondary school

-  # of secondary schools in the camp  
**1**
-  Secondary school has enough capacity?  
**Yes**
-  Distance to the nearest second. school out of the camp (KM)  
**10**
-  # number of secondary school teachers  
**15**

### Children enrollment in secondary school



## SHELTER



Capacity (plots)  
**1,819**



Shelter area size  
**96 m<sup>2</sup>**



Main shelter type  
**Upgraded shelter**



All shelters occupied?  
**Yes**

## WASH



Primary source of water  
**Boreholes**



Boreholes power source  
**Solar system & Public grid**



# of boreholes in the camp  
**4**



Main type of latrine  
**Family latrine**