Operational Presence Map

Mozambique | Cabo Delgado | March 2024

KEY FIGURES:

7 Sectors | 21 Sites/Locations | 7 Partners

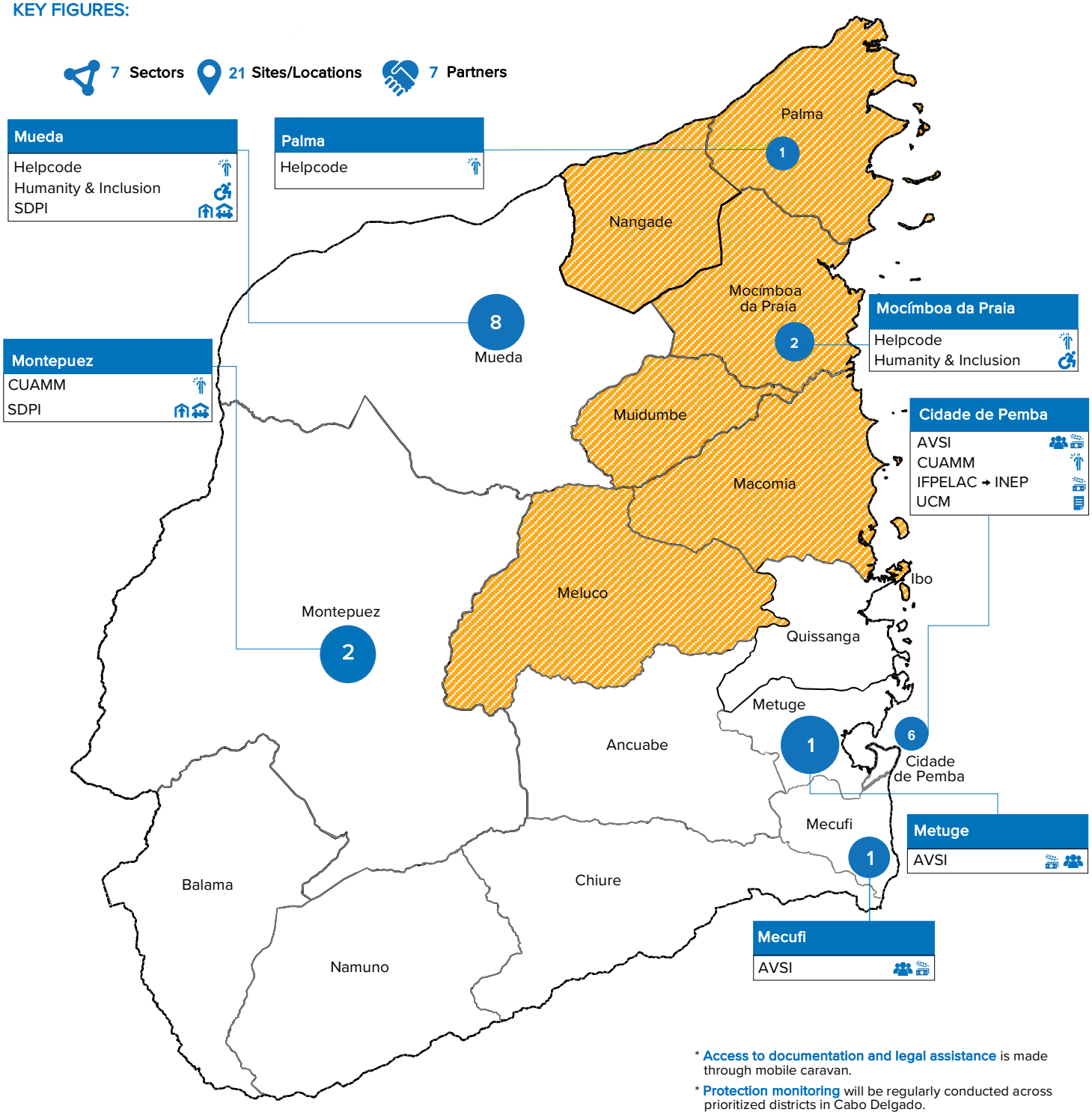

* **Access to documentation and legal assistance** is made through mobile caravan.
* **Protection monitoring** will be regularly conducted across prioritized districts in Cabo Delgado.
* **IFPELAC** is working with "**INEP**".

The boundaries and names shown and the designations used on this map do not imply official endorsement or acceptance by the United Nations.

Legend

- Number of Sites/Locations
- Accessible areas
- Partially accessible areas
- Community-based protection
- Disability and Inclusion
- Gender-based violence
- Access to documentation and legal assistance
- Livelihood
- Shelter / CRIs
- Camp Coordination and Camp Management

Creation date: 12 April 2024 **Source:** UNHCR **Feedback:** Shafqat Mehmood (Associate IM Officer): mehmoods@unhcr.org, Carlos Murracama (Associate IM): murracam@unhcr.org

Operational Presence Map

Mozambique | Cabo Delgado | Cidade de Pemba | March 2024

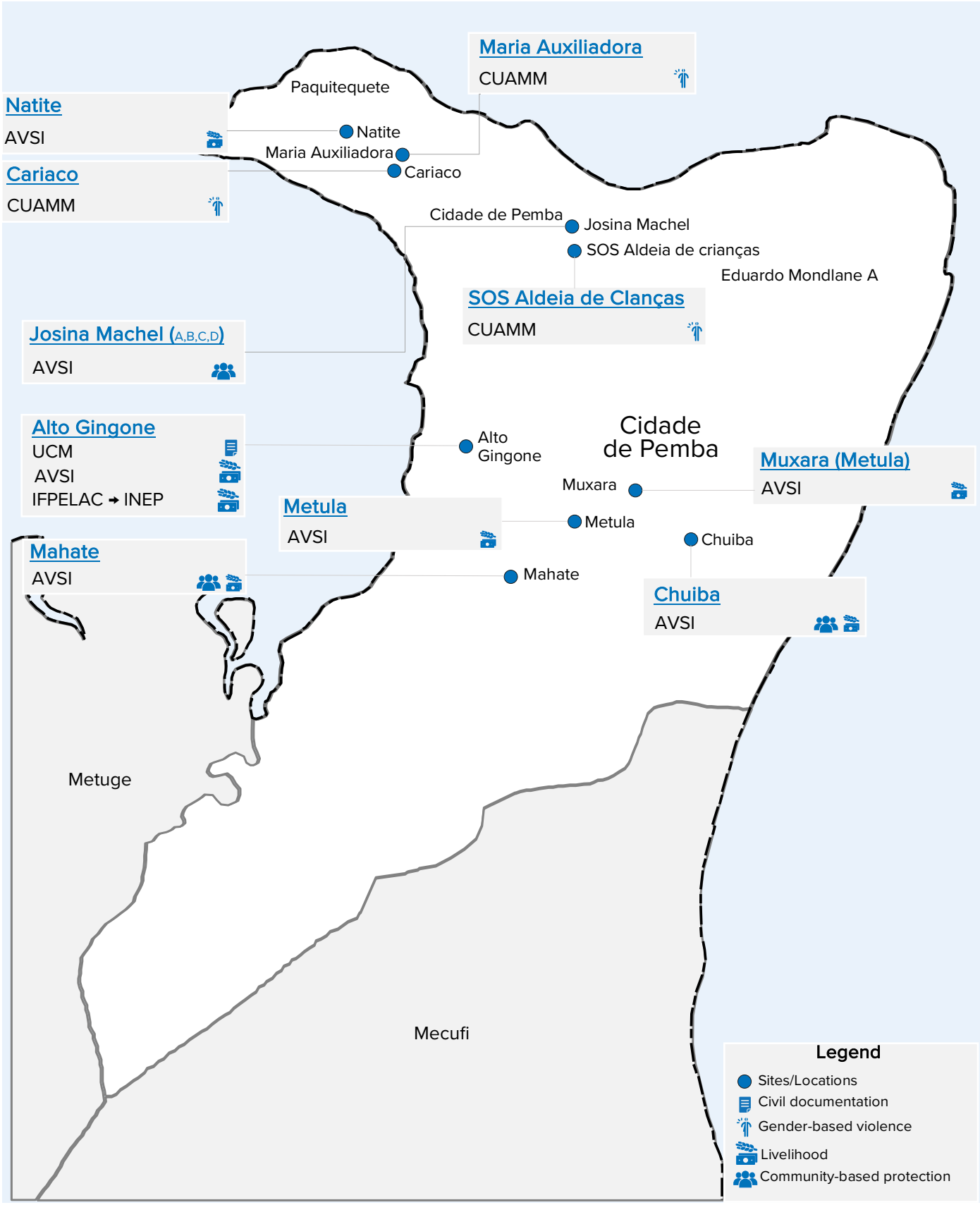

The boundaries and names shown and the designations used on this map do not imply official endorsement or acceptance by the United Nations.

Creation date: 12 April 2024 **Source:** UNHCR **Feedback:** Shafqat Mehmood (Associate IM Officer): mehmoods@unhcr.org, Carlos Murracama (Associate IM): murracam@unhcr.org

Operational Presence Map

Mozambique | Cabo Delgado | Mecufi | March 2024

The boundaries and names shown and the designations used on this map do not imply official endorsement or acceptance by the United Nations.

Creation date: 12 April 2024 **Source:** UNHCR **Feedback:** Shafqat Mehmood (Associate IM Officer): mehmoods@unhcr.org, Carlos Murracama (Associate IM): murracam@unhcr.org

Operational Presence Map

Mozambique | Cabo Delgado | Metuge | March 2024

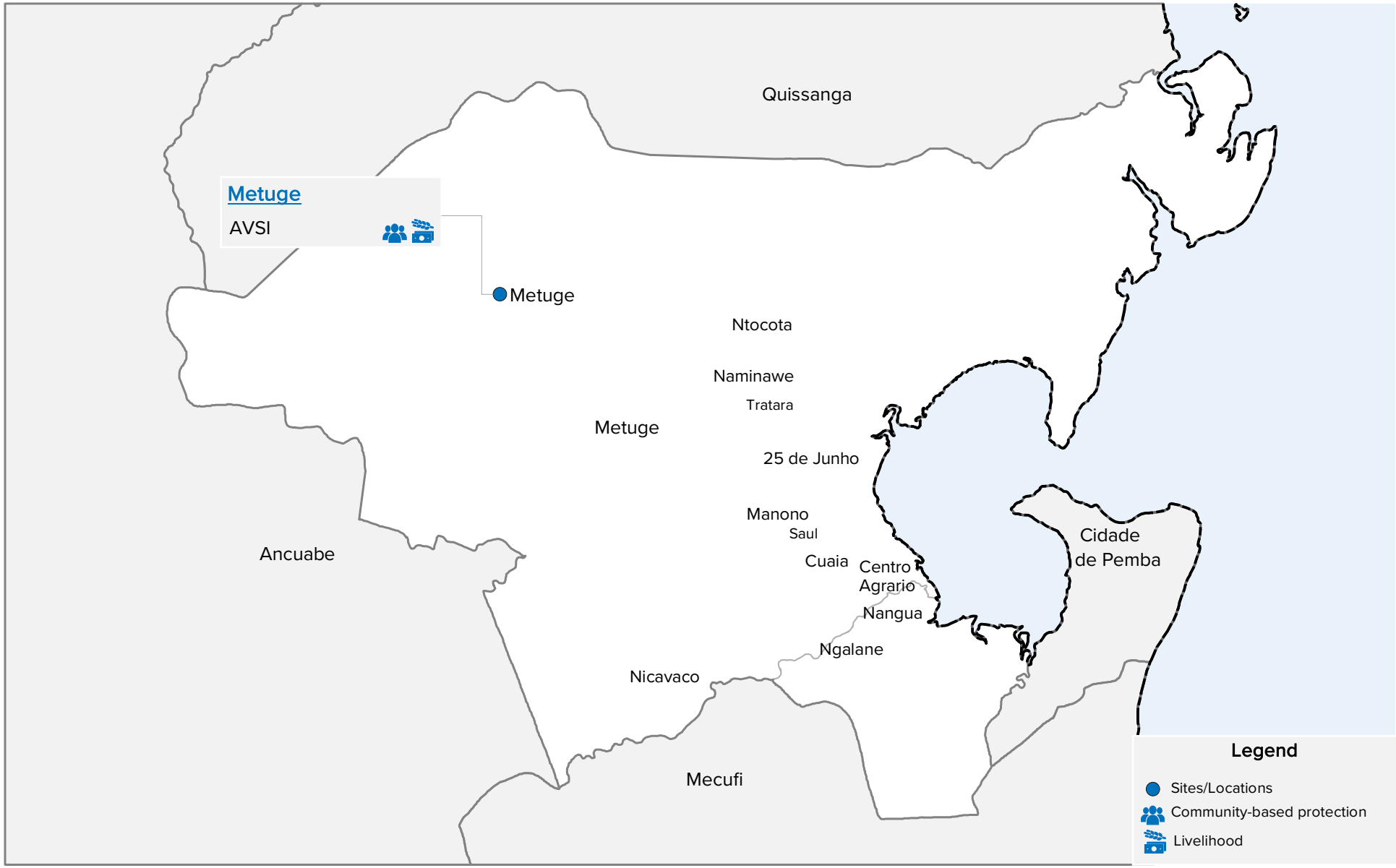

The boundaries and names shown and the designations used on this map do **not** imply official endorsement or acceptance by the United Nations.

Creation date: 12 April 2024 **Source:** UNHCR **Feedback:** Shafqat Mehmood (Associate IM Officer): mehmoods@unhcr.org, Carlos Murracama (Associate IM): murracam@unhcr.org

Operational Presence Map

Mozambique | Cabo Delgado | Mocímboa da Praia | March 2024

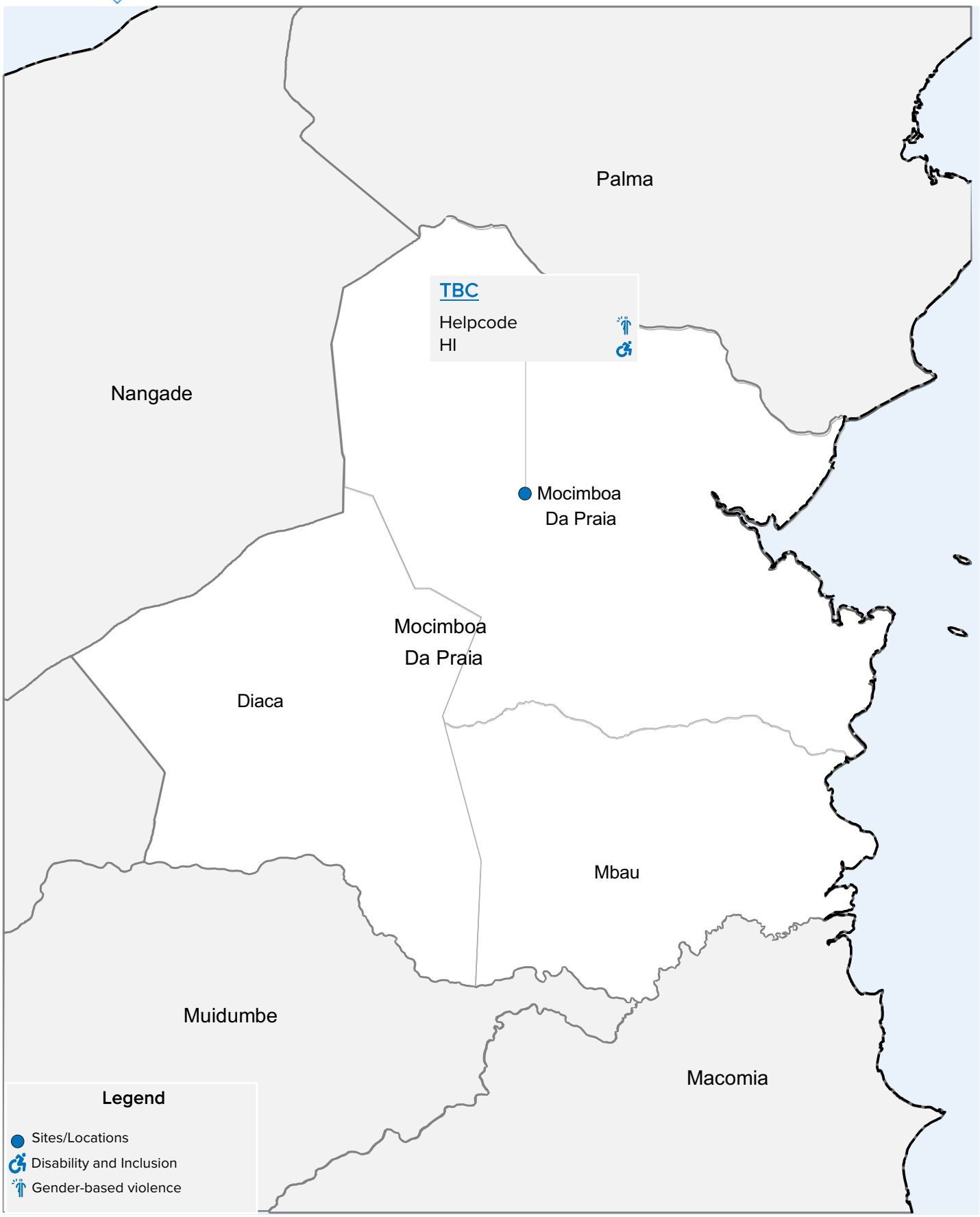

The boundaries and names shown and the designations used on this map do not imply official endorsement or acceptance by the United Nations.

Creation date: 12 April 2024 **Source:** UNHCR **Feedback:** Shafqat Mehmood (Associate IM Officer), mehmoods@unhcr.org, Carlos Murracama (Associate IM): murracam@unhcr.org

Operational Presence Map

Mozambique | Cabo Delgado | Montepuez | March 2024

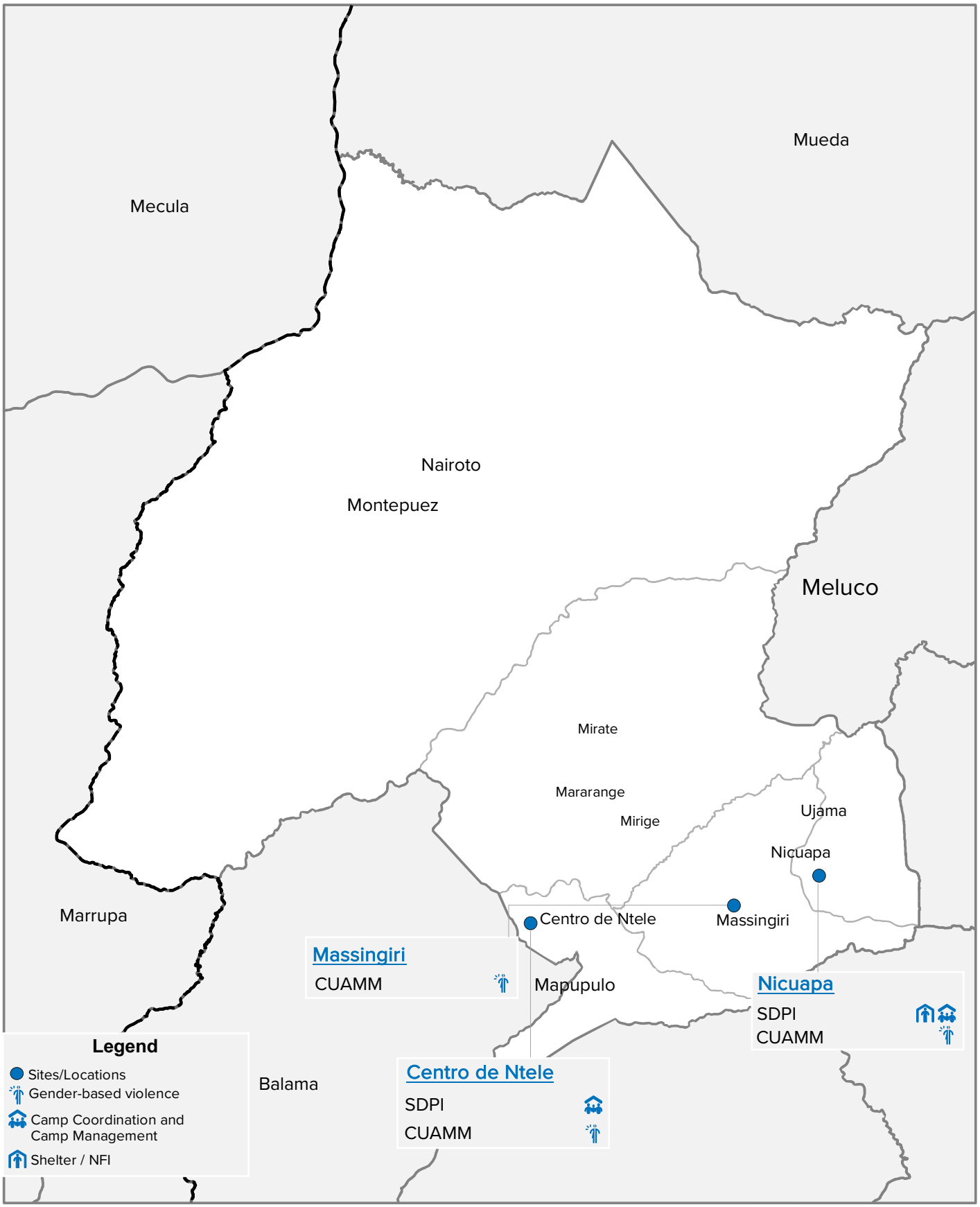

The boundaries and names shown and the designations used on this map do not imply official endorsement or acceptance by the United Nations.

Creation date: 12 April 2024 **Source:** UNHCR **Feedback:** Shafqat Mehmood (Associate IM Officer), mehmoods@unhcr.org, Carlos Murracama (Associate IM): murracam@unhcr.org

Operational Presence Map

Mozambique | Cabo Delgado | Mueda | March 2024

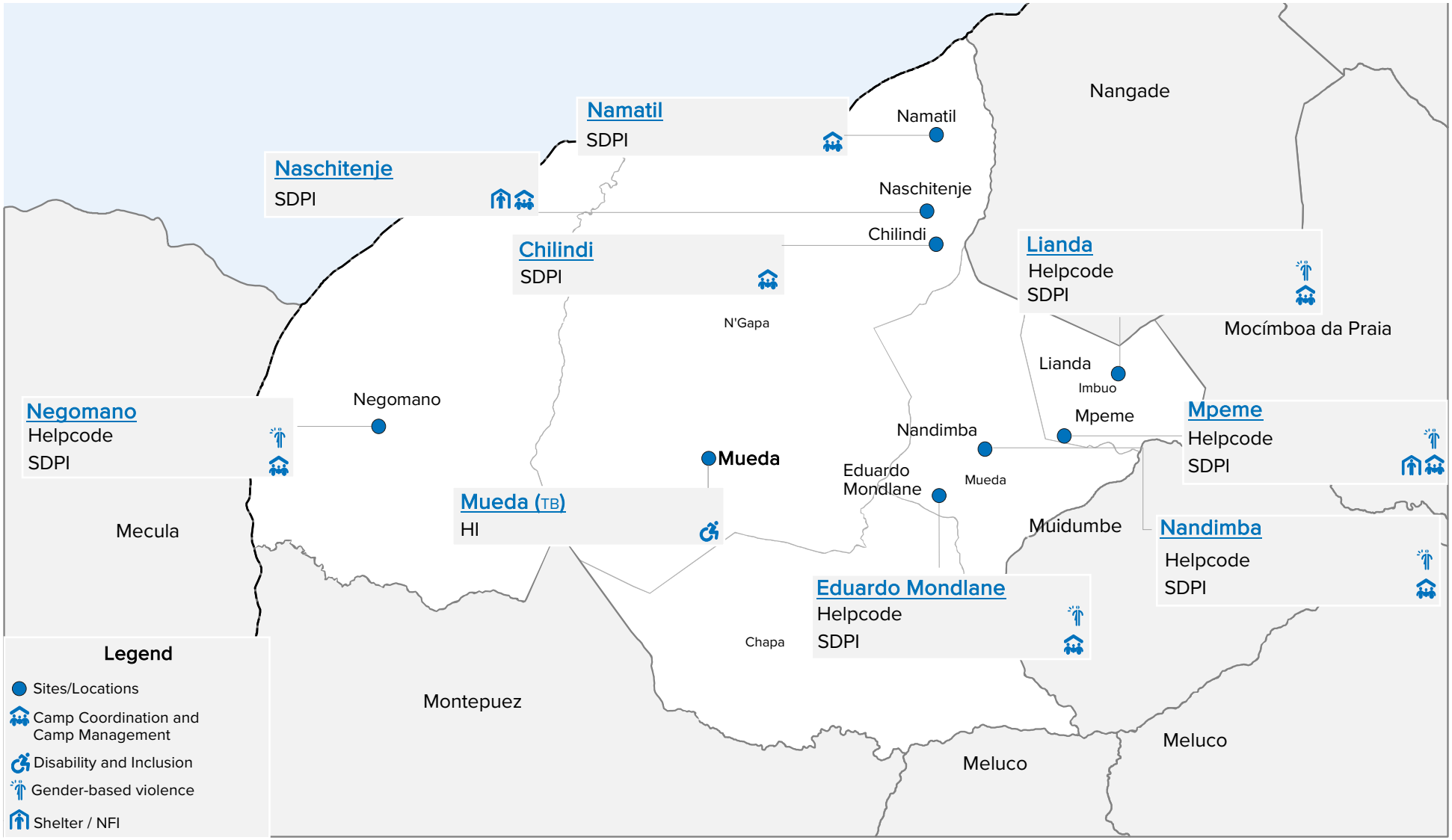

The boundaries and names shown and the designations used on this map do not imply official endorsement or acceptance by the United Nations

Creation date: 12 April 2024 **Source:** UNHCR **Feedback:** Shafqat Mehmood (Associate IM Officer): mehmoods@unhcr.org, Carlos Murracama (Associate IM): murracam@unhcr.org

Operational Presence Map

Mozambique | Cabo Delgado | Palma | March 2024

The boundaries and names shown and the designations used on this map do not imply official endorsement or acceptance by the United Nations

Creation date: 12 April 2024 **Source:** UNHCR **Feedback:** Shafqat Mehmood (Associate IM Officer): mehmoods@unhcr.org, Carlos Murracama (Associate IM): murracam@unhcr.org