

OF INCIDENTS THAT CAUSED DISPLACEMENT

JANUARY 2025

0

IN 2025

0

OF NEWLY DISPLACED POPULATION

0

0

OF PROTECTION VIOLATIONS RECORDED¹

0

0

¹Some protection violations were not recorded due to security risks in some regions.

TRIGGERS OF DISPLACEMENT (JANUARY 2025 IN %)

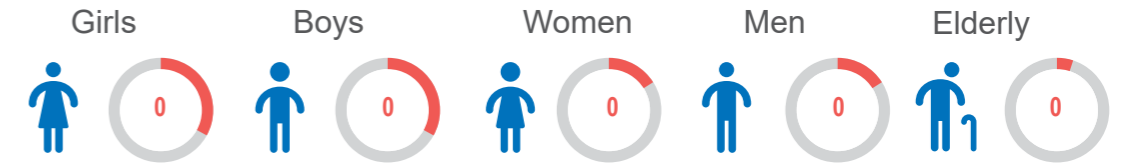
Drought 0%
Flood 0%
Other 0%
Conflict 0%

PROTECTION VIOLATIONS CONCERNING CHILDREN, WOMEN AND MINORITIES (2025 IN %)

Children 0% Girls & Women 0% Minorities² 0%

²Members of minority clans include the Benadiri, Bantu, Barawans, Gardere, Yakabur and Rahanweyne.

DEMOGRAPHICS (JANUARY 2025)³



³Disaggregated data for displaced persons are based on those displacement reports where data has been collected at household level.

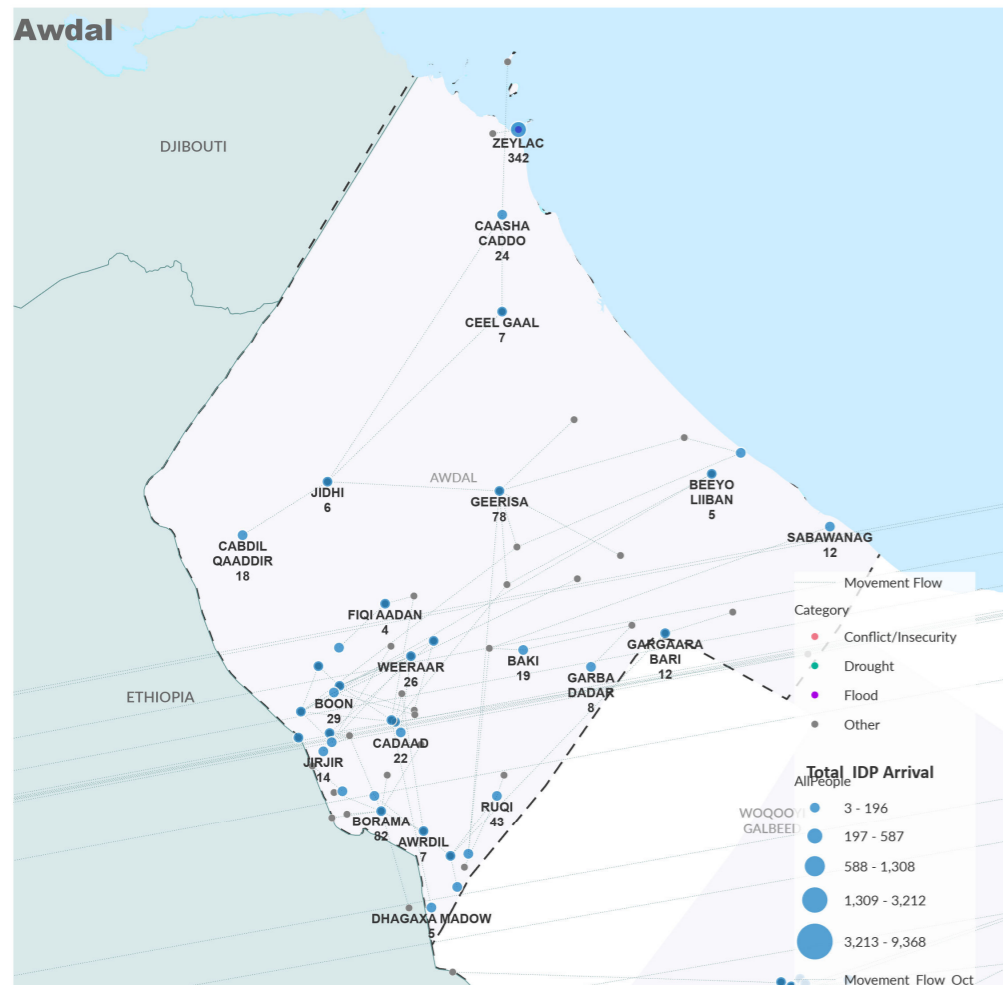
SPECIFIC NEEDS OF THOSE WHO EXPERIENCED PROTECTION VIOLATIONS (IN 2025)⁴



⁴In January 2025, 0 specific needs were recorded of those individuals who experienced protection violations.

⁵Others who are at risk include the following categories family unit, specific legal and physical protection needs, unaccompanied or separate child, pregnant or lactating, serious medical condition, single parent, SGBV and torture. Individuals can have multiple vulnerabilities

IDP FLOW MOVEMENT (JAN 2025)



The district in the Awdal region with the highest number of recorded displacement incidents was - (0).

0 individuals were displaced to the - settlement, making it the largest displacement incident due to -.

The district in the Awdal region with the second highest number of recorded displacement incidents was -(0).

0 individuals were displaced to the - settlement, making it the second largest displacement incident due to -.

The district in the Awdal region with the third highest numbered of recorded displacement incidents was -(0).

0 individuals were displaced to - settlement, making it the third largest displacement incident due to -.

In June 2024, 0% of protection violations across Somalia were recorded in Awdal region.

- district had the highest recorded percentage of protection violations across the Awdal region (0%).

The highest recorded protection violations in the region in January 2025 include the following:

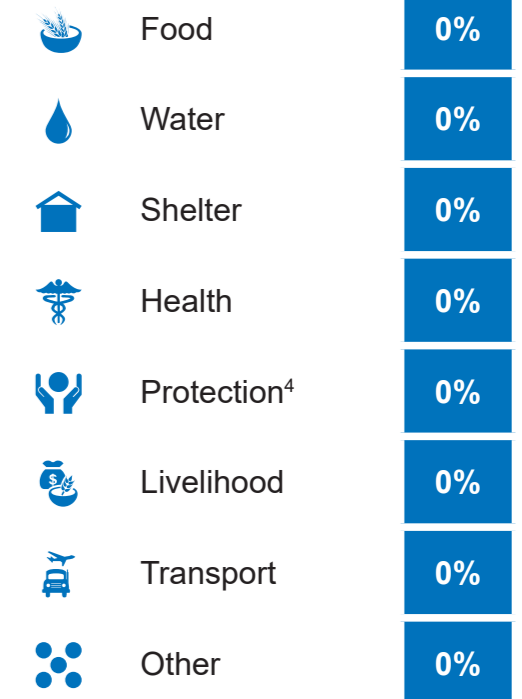
- (0%)
- (0%).

Borama district recorded with the highest number of protection violations in the region from in January 2025 (1803).

Top 3 Protection Risks Identified

-
-
-

PRIORITY NEED ON ARRIVAL (JANUARY 2025 IN %)

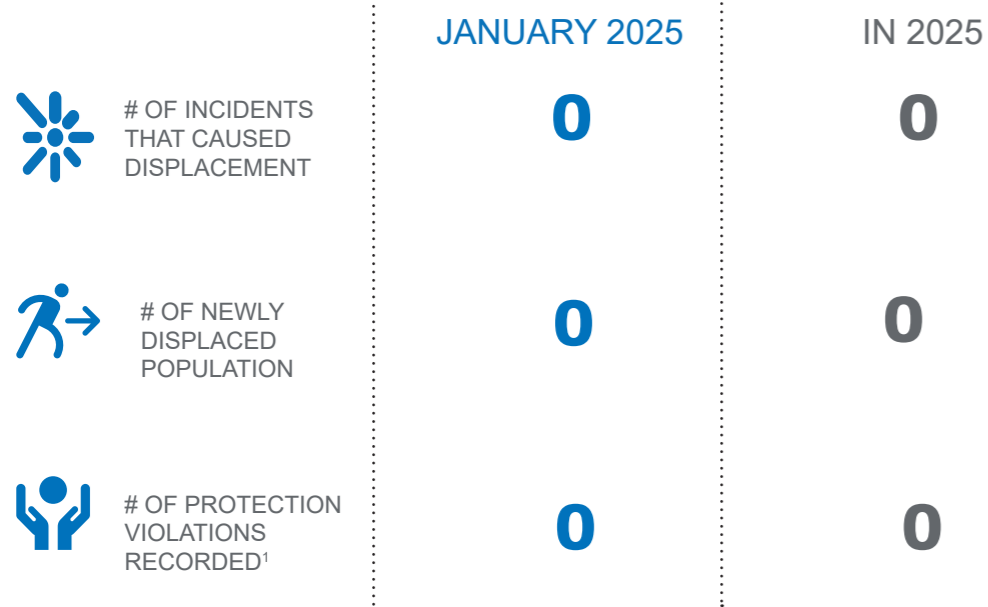


⁶Protection figures are underreported due to the concerns related to the sensitivity of this topic in the context of Somalia.

This dashboard should be read in conjunction with the notes on [PSMN Methodology](#) which outline the approach and certain limitations. More information on Somalia can be found on the [UNHCR Somalia Data Portal](#). For more statistical information related to Protection Monitoring and Displacement, visit [PSMN interactive portal \(https://prmn-somalia.unhcr.org\)](https://prmn-somalia.unhcr.org). Contact: sommopmn@unhcr.org

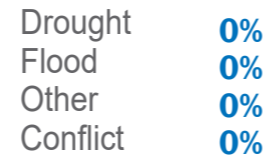
Implemented by:



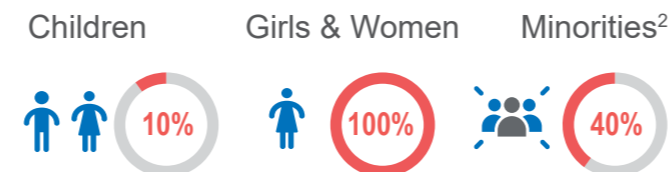


¹Some protection violations were not recorded due to security risks in some regions.

TRIGGERS OF DISPLACEMENT (JANUARY 2025 IN %)

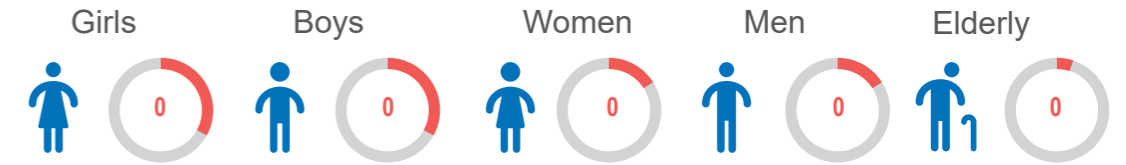


PROTECTION VIOLATIONS CONCERNING CHILDREN, WOMEN AND MINORITIES (2025 IN %)



²Members of minority clans include the Benadir, Bantu, Barawans, Gardere, Yakabur and Rahanweyne.

DEMOGRAPHICS (JANUARY 2025)³



³Disaggregated data for displaced persons are based on those displacement reports where data has been collected at household level.

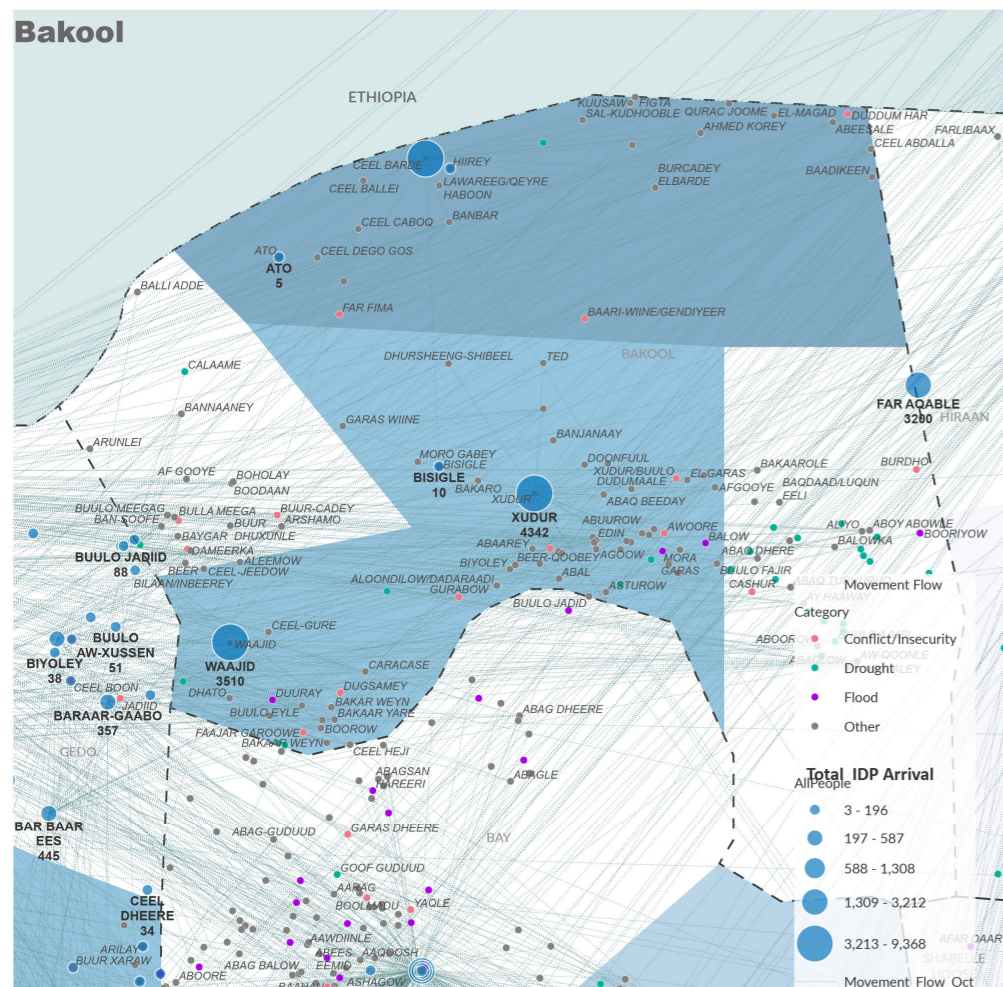
SPECIFIC NEEDS OF THOSE WHO EXPERIENCED PROTECTION VIOLATIONS (IN 2025)⁴



⁴In January 2025, 0 specific needs were recorded of those individuals who experienced protection violations.

⁵Others who are at risk include the following categories family unit, specific legal and physical protection needs, unaccompanied or separate child, pregnant or lactating, serious medical condition, single parent, SGBV and torture. Individuals can have multiple vulnerabilities

IDP FLOW MOVEMENT (JAN 2025)



The boundaries and names shown and the designations used on this map do not imply official endorsement or acceptance by the United Nations.

The district in the Bakool region with the highest number of recorded displacement incidents was - (0).

0 individuals were displaced to the - settlement, making it the largest displacement incident due to -.

The district in the Bakool region with the second highest number of recorded displacement incidents was -(0).

0 individuals were displaced to the - settlement, making it the second largest displacement incident due to -.

The district in the Bakool region with the third highest numbered of recorded displacement incidents was -(0).

0 individuals were displaced to - settlement, making it the third largest displacement incident due to -.

In June 2024, 0% of protection violations across Somalia were recorded in Bakool region.

- district had the highest recorded percentage of protection violations across the Bakool region (0%).

The highest recorded protection violations in the region in January 2025 include the following:

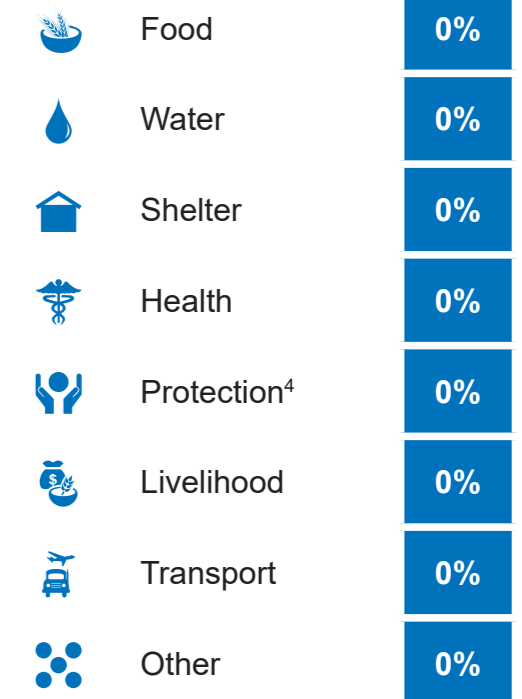
- (0%)
- (0%).

Ceel Barde district recorded with the highest number of protection violations in the region from in January 2025 (1543).

Top 3 Protection Risks Identified

-
-
-

PRIORITY NEED ON ARRIVAL (JANUARY 2025 IN %)



⁶Protection figures are underreported due to the concerns related to the sensitivity of this topic in the context of Somalia.

This dashboard should be read in conjunction with the notes on [PSMN Methodology](#) which outline the approach and certain limitations. More information on Somalia can be found on the [UNHCR Somalia Data Portal](#). For more statistical information related to Protection Monitoring and Displacement, visit [PSMN interactive portal \(https://prmn-somalia.unhcr.org\)](#). Contact: sommopmn@unhcr.org

Implemented by:



UNHCR is grateful for the generous contributions of donors who have directly contributed to the UNHCR Somalia operation in 2024

OF INCIDENTS THAT CAUSED DISPLACEMENT

JANUARY 2025

65

IN 2025

65

OF NEWLY DISPLACED POPULATION

6856

6856

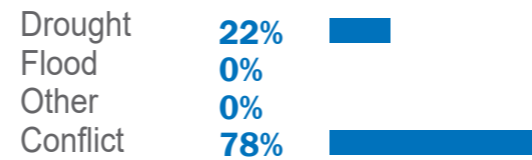
OF PROTECTION VIOLATIONS RECORDED¹

49

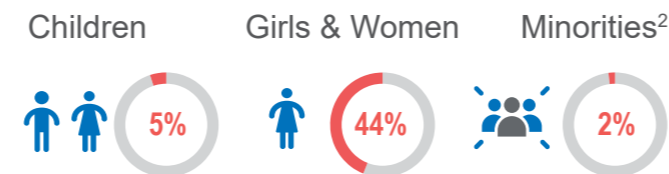
49

¹Some protection violations were not recorded due to security risks in some regions.

TRIGGERS OF DISPLACEMENT (JANUARY 2025 IN %)

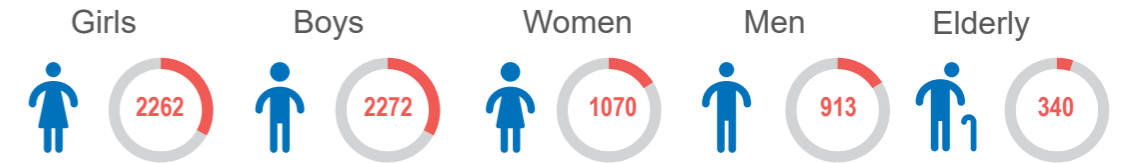


PROTECTION VIOLATIONS CONCERNING CHILDREN, WOMEN AND MINORITIES (2025 IN %)



²Members of minority clans include the Banadiri, Bantu, Barawans, Gardere, Yakabur and Rahanweyne.

DEMOGRAPHICS (JANUARY 2025)³



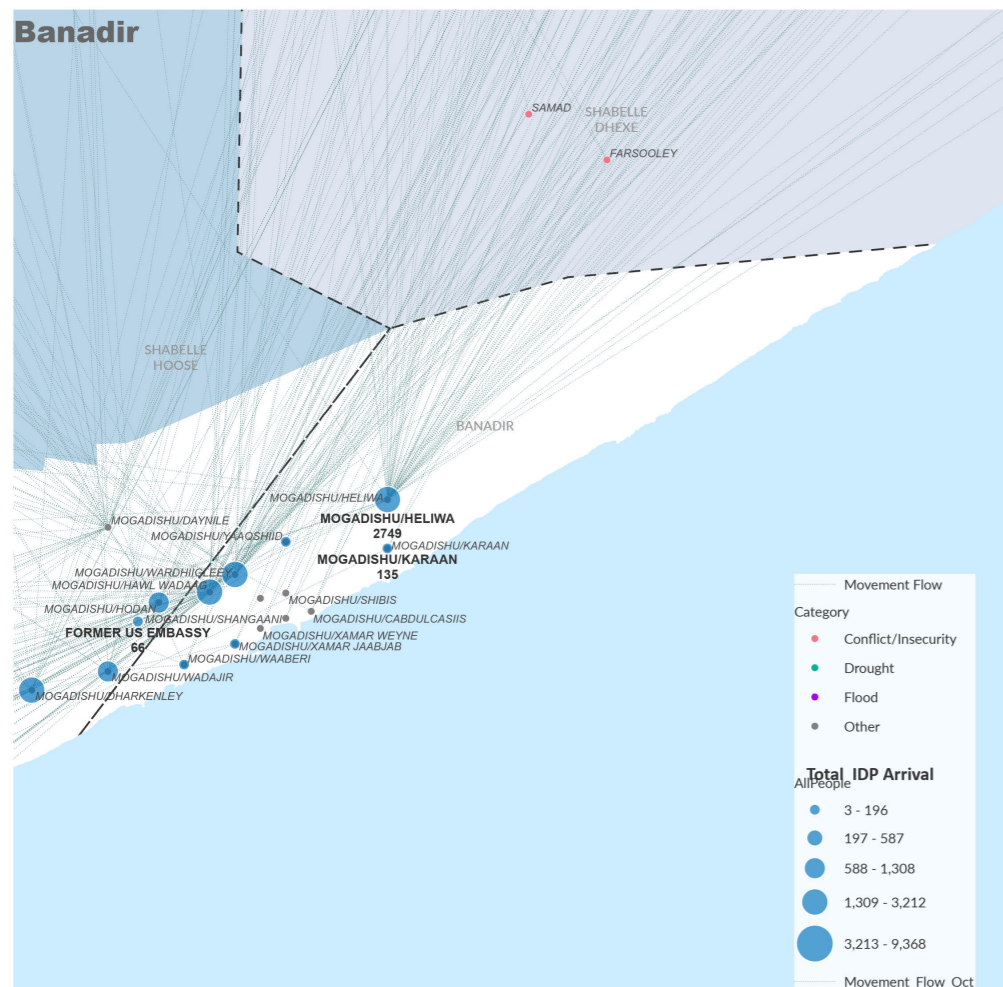
³Disaggregated data for displaced persons are based on those displacement reports where data has been collected at household level.

SPECIFIC NEEDS OF THOSE WHO EXPERIENCED PROTECTION VIOLATIONS (IN 2025)⁴



⁴In January 2025, 43 specific needs were recorded of those individuals who experienced protection violations.
⁵Others who are at risk include the following categories family unit, specific legal and physical protection needs, unaccompanied or separate child, pregnant or lactating, serious medical condition, single parent, SGBV and torture. Individuals can have multiple vulnerabilities

IDP FLOW MOVEMENT (JAN 2025)



The boundaries and names shown and the designations used on this map do not imply official endorsement or acceptance by the United Nations.

The district in the Banadir region with the highest number of recorded displacement incidents was Banadir (6856).

5241 individuals were displaced to the **Kaxda/Mogadishu** settlement, making it the largest displacement incident due to **Conflict/Insecurity**.

The district in the Banadir region with the second highest number of recorded displacement incidents was **-(0)**.

1242 individuals were displaced to the **Kaxda/Mogadishu** settlement, making it the second largest displacement incident due to **Drought**.

The district in the Banadir region with the third highest numbered of recorded displacement incidents was **-(0)**.

216 individuals were displaced to **Mogadishu/Daynile** settlement, making it the third largest displacement incident due to **Drought**.

In June 2024, 12% of protection violations across Somalia were recorded in Banadir region.

Banadir district had the highest recorded percentage of protection violations across the Banadir region (100%).

The highest recorded protection violations in the region in January 2025 include the following:

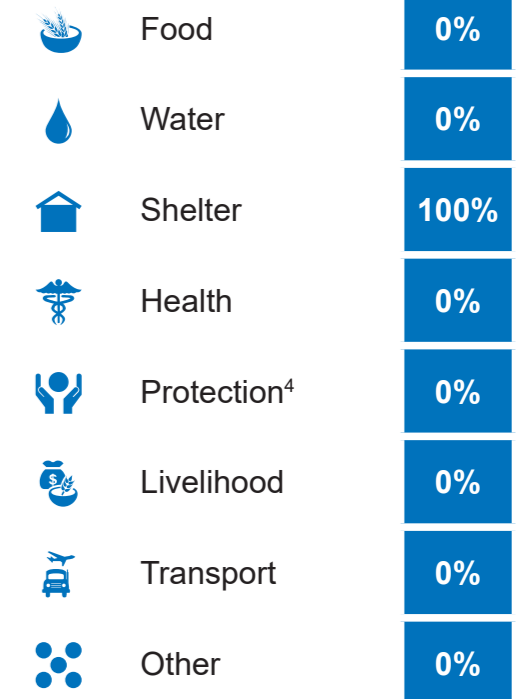
- Physical Assault/Attack Not Resulting In Death (59%)
- Killing/Manslaughter (18%).

Banadir district recorded with the highest number of protection violations in the region from in January 2025 (11643).

Top 3 Protection Risks Identified

- Attacks on civilians and other unlawful killings, and attacks on civilian objects
- Discrimination and stigmatization, denial of resources, opportunities, services and/or humanitarian access
- Unlawful impediments or restrictions to freedom

PRIORITY NEED ON ARRIVAL (JANUARY 2025 IN %)



⁶Protection figures are underreported due to the concerns related to the sensitivity of this topic in the context of Somalia.

This dashboard should be read in conjunction with the notes on **PSMN Methodology** which outline the approach and certain limitations. More information on Somalia can be found on the **UNHCR Somalia Data portal**. For more statistical information related to Protection Monitoring and Displacement, visit **PSMN interactive portal** (<https://prmn-somalia.unhcr.org>). Contact: sommopmn@unhcr.org

Implemented by:



From the People of Japan



UNHCR is grateful for the generous contributions of donors who have directly contributed to the UNHCR Somalia operation in 2024

OF INCIDENTS THAT CAUSED DISPLACEMENT

JANUARY 2025

134

IN 2025

134

OF NEWLY DISPLACED POPULATION

10265

10265

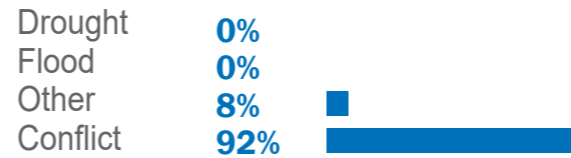
OF PROTECTION VIOLATIONS RECORDED¹

3

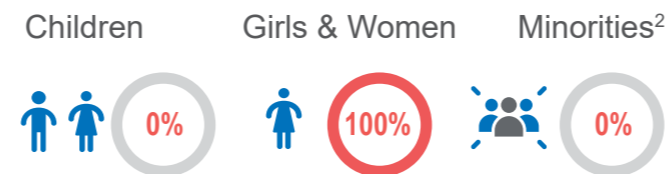
3

¹Some protection violations were not recorded due to security risks in some regions.

TRIGGERS OF DISPLACEMENT (JANUARY 2025 IN %)

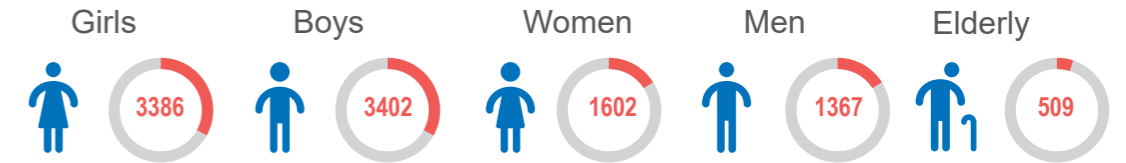


PROTECTION VIOLATIONS CONCERNING CHILDREN, WOMEN AND MINORITIES (2025 IN %)



²Members of minority clans include the Benadir, Bantu, Barawans, Gardere, Yakabur and Rahanweyne.

DEMOGRAPHICS (JANUARY 2025)³



³Disaggregated data for displaced persons are based on those displacement reports where data has been collected at household level.

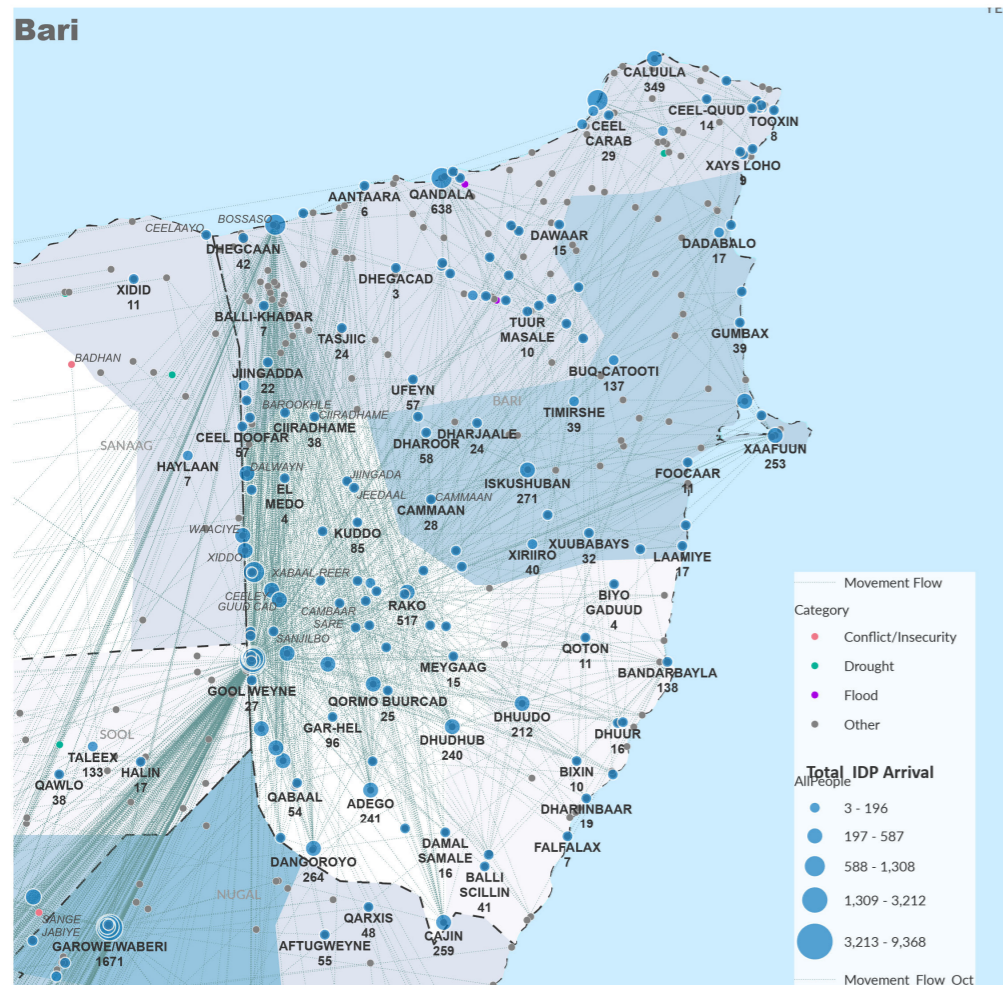
SPECIFIC NEEDS OF THOSE WHO EXPERIENCED PROTECTION VIOLATIONS (IN 2025)⁴



⁴In January 2025, 3 specific needs were recorded of those individuals who experienced protection violations.

⁵Others who are at risk include the following categories family unit, specific legal and physical protection needs, unaccompanied or separate child, pregnant or lactating, serious medical condition, single parent, SGBV and torture. Individuals can have multiple vulnerabilities

IDP FLOW MOVEMENT (JAN 2025)



The district in the Bari region with the highest number of recorded displacement incidents was Qandala (4327).

3024 individuals were displaced to the Balidhidin settlement, making it the largest displacement incident due to Conflict/Insecurity.

The district in the Bari region with the second highest number of recorded displacement incidents was Bossaso(2953).

1748 individuals were displaced to the Bossaso settlement, making it the second largest displacement incident due to Conflict/Insecurity.

The district in the Bari region with the third highest numbered of recorded displacement incidents was Iskushuban(2592).

1051 individuals were displaced to Beel-Wacatay settlement, making it the third largest displacement incident due to Conflict/Insecurity.

In June 2024, 1% of protection violations across Somalia were recorded in Bari region.

Bossaso district had the highest recorded percentage of protection violations across the Bari region (100%).

The highest recorded protection violations in the region in January 2025 include the following:

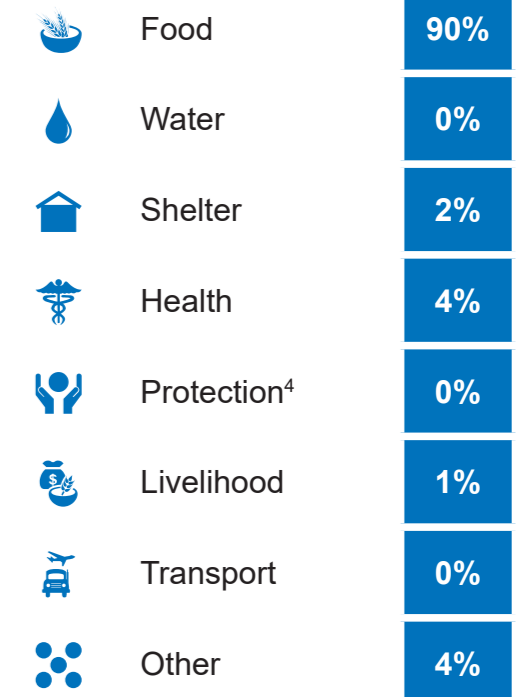
- Domestic Violence (100%)
- - (0%).

Bossaso district recorded with the highest number of protection violations in the region from in January 2025 (2724).

Top 3 Protection Risks Identified

1. Disinformation and denial of access to information
2. Child, early or forced marriage
3. Child and forced family separation

PRIORITY NEED ON ARRIVAL (JANUARY 2025 IN %)



⁶Protection figures are underreported due to the concerns related to the sensitivity of this topic in the context of Somalia.


This dashboard should be read in conjunction with the notes on PSMN Methodology which outline the approach and certain limitations. More information on Somalia can be found on the UNHCR Somalia Data portal. For more statistical information related to Protection Monitoring and Displacement, visit PSMN interactive portal (<https://prmn-somalia.unhcr.org>). Contact: sommopmn@unhcr.org

Implemented by:



From the People of Japan

UNHCR is grateful for the generous contributions of donors who have directly contributed to the UNHCR Somalia operation in 2024

 # OF INCIDENTS THAT CAUSED DISPLACEMENT

JANUARY 2025

0


IN 2025

0

 # OF NEWLY DISPLACED POPULATION

0

0

 # OF PROTECTION VIOLATIONS RECORDED¹

10

10

¹Some protection violations were not recorded due to security risks in some regions.

TRIGGERS OF DISPLACEMENT (JANUARY 2025 IN %)

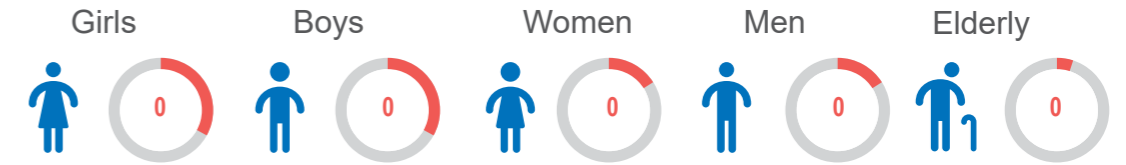
Drought 0%
Flood 0%
Other 0%
Conflict 0%

PROTECTION VIOLATIONS CONCERNING CHILDREN, WOMEN AND MINORITIES (2025 IN %)

Children 68%
Girls & Women 100%
Minorities² 0%

²Members of minority clans include the Benadir, Bantu, Barawans, Gardere, Yakabur and Rahanweyne.

DEMOGRAPHICS (JANUARY 2025)³



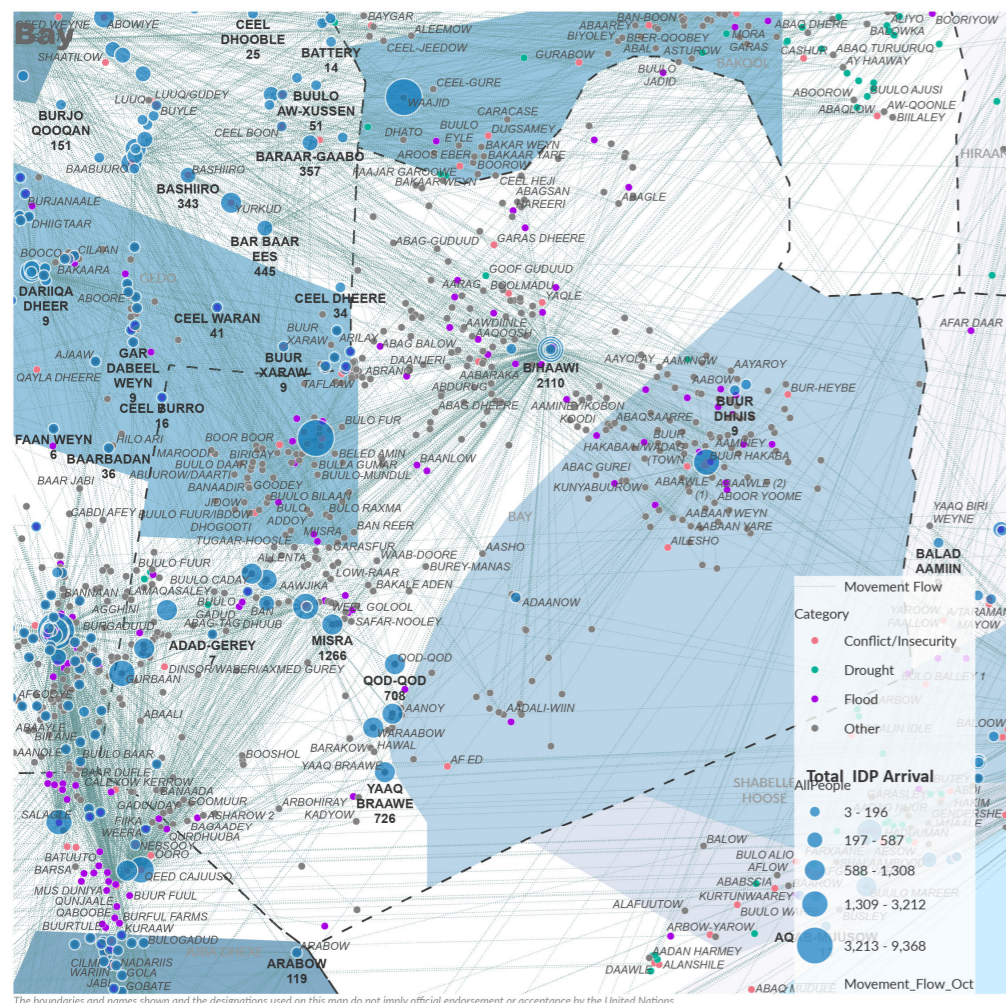
³Disaggregated data for displaced persons are based on those displacement reports where data has been collected at household level.

SPECIFIC NEEDS OF THOSE WHO EXPERIENCED PROTECTION VIOLATIONS (IN 2025)⁴



⁴In January 2025, 10 specific needs were recorded of those individuals who experienced protection violations.
⁵Others who are at risk include the following categories family unit, specific legal and physical protection needs, unaccompanied or separate child, pregnant or lactating, serious medical condition, single parent, SGBV and torture. Individuals can have multiple vulnerabilities

IDP FLOW MOVEMENT (JAN 2025)



The district in the Bay region with the highest number of recorded displacement incidents was - (0).

0 individuals were displaced to the - settlement, making it the largest displacement incident due to -.

The district in the Bay region with the second highest number of recorded displacement incidents was -(0).

0 individuals were displaced to the - settlement, making it the second largest displacement incident due to -.

The district in the Bay region with the third highest number of recorded displacement incidents was -(0).

0 individuals were displaced to - settlement, making it the third largest displacement incident due to -.

In June 2024, 2% of protection violations across Somalia were recorded in Bay region.

Baidoa district had the highest recorded percentage of protection violations across the Bay region (60%).

The highest recorded protection violations in the region in January 2025 include the following:

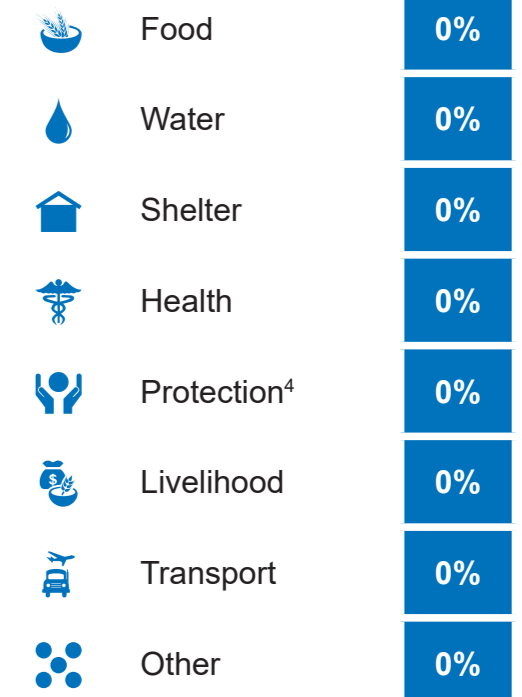
- Domestic Violence (40%)
- Female Genital Mutilation (FGM) (40%).

Baidoa district recorded with the highest number of protection violations in the region from in January 2025 (3892).

Top 3 Protection Risks Identified

-
-
-

PRIORITY NEED ON ARRIVAL (JANUARY 2025 IN %)



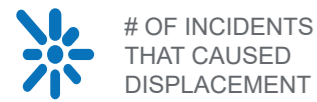
⁶Protection figures are underreported due to the concerns related to the sensitivity of this topic in the context of Somalia.

This dashboard should be read in conjunction with the notes on [PSMN Methodology](#) which outline the approach and certain limitations. More information on Somalia can be found on the [UNHCR Somalia Data Portal](#). For more statistical information related to Protection Monitoring and Displacement, visit [PSMN interactive portal \(https://prmn-somalia.unhcr.org\)](#). Contact: sommopmn@unhcr.org

Implemented by:



UNHCR is grateful for the generous contributions of donors who have directly contributed to the UNHCR Somalia operation in 2024



OF INCIDENTS THAT CAUSED DISPLACEMENT

JANUARY 2025

11

IN 2025

11



OF NEWLY DISPLACED POPULATION

477

477



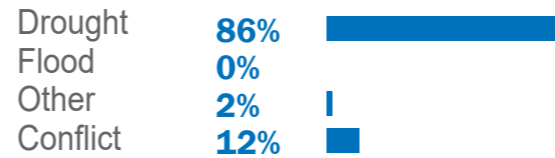
OF PROTECTION VIOLATIONS RECORDED¹

29

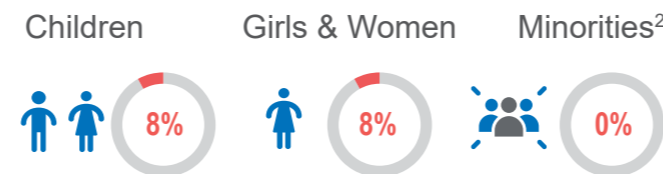
29

¹Some protection violations were not recorded due to security risks in some regions.

TRIGGERS OF DISPLACEMENT (JANUARY 2025 IN %)

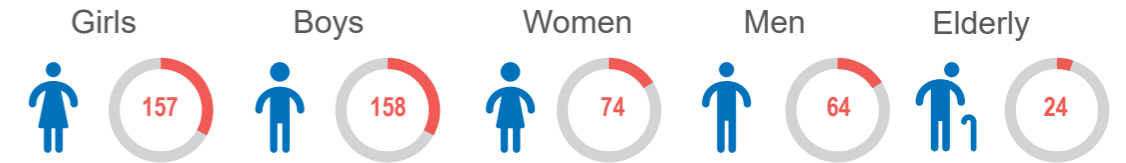


PROTECTION VIOLATIONS CONCERNING CHILDREN, WOMEN AND MINORITIES (2025 IN %)



²Members of minority clans include the Benadir, Bantu, Barawans, Gardere, Yakabur and Rahanweyne.

DEMOGRAPHICS (JANUARY 2025)³



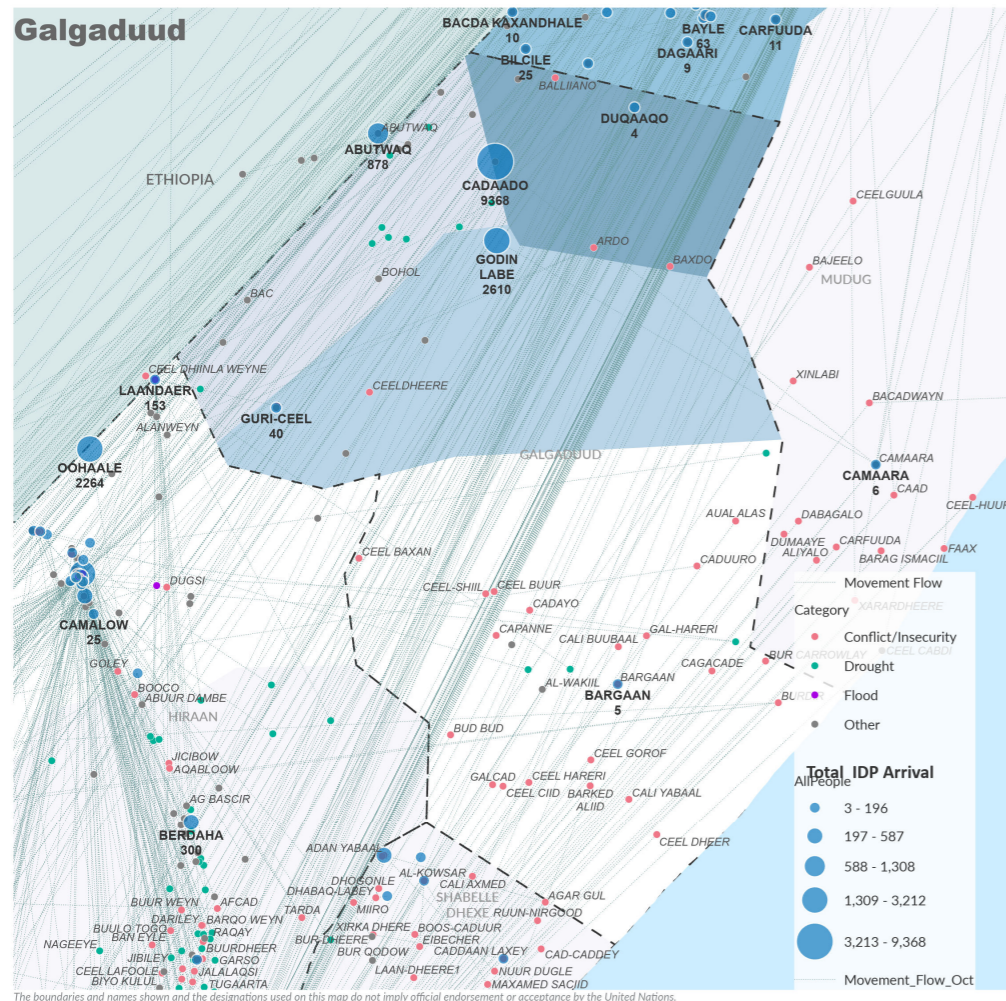
³Disaggregated data for displaced persons are based on those displacement reports where data has been collected at household level.

SPECIFIC NEEDS OF THOSE WHO EXPERIENCED PROTECTION VIOLATIONS (IN 2025)⁴



⁴In January 2025, 44 specific needs were recorded of those individuals who experienced protection violations.
⁵Others who are at risk include the following categories family unit, specific legal and physical protection needs, unaccompanied or separate child, pregnant or lactating, serious medical condition, single parent, SGBV and torture. Individuals can have multiple vulnerabilities

IDP FLOW MOVEMENT (JAN 2025)



The district in the Galgaduud region with the highest number of recorded displacement incidents was **Cabudwaaq (408)**.

342 individuals were displaced to the **Abutwaaq** settlement, making it the largest displacement incident due to **Drought**.

The district in the Galgaduud region with the second highest number of recorded displacement incidents was **Cadaado(54)**.

66 individuals were displaced to the **Balanbal** settlement, making it the second largest displacement incident due to **Drought**.

The district in the Galgaduud region with the third highest numbered of recorded displacement incidents was **Ceel Dheer(10)**.

54 individuals were displaced to **Cadaado** settlement, making it the third largest displacement incident due to **Conflict/Insecurity**.

In June 2024, **7%** of protection violations across Somalia were recorded in Galgaduud region.

Ceel Dheer district had the highest recorded percentage of protection violations across the Galgaduud region (**90%**).

The highest recorded protection violations in the region in January 2025 include the following:

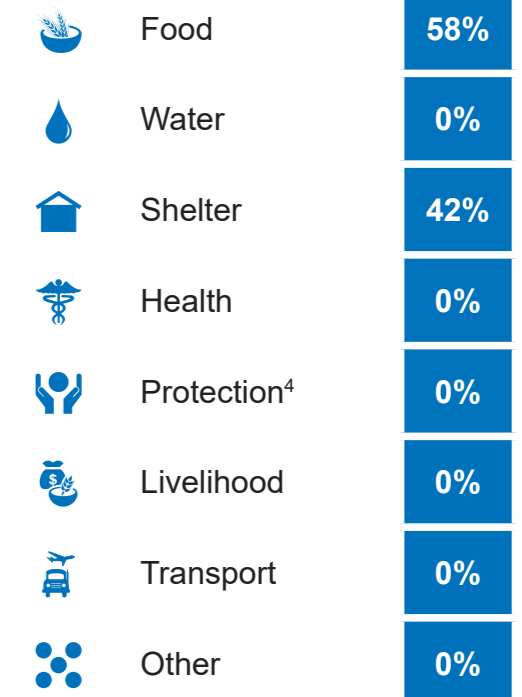
- Physical Assault/Attack Not Resulting In Death (**79%**)
- Killing/Manslaughter (**14%**).

Cabudwaaq district recorded with the highest number of protection violations in the region from in January 2025 (**644**).

Top 3 Protection Risks Identified

- Attacks on civilians and other unlawful killings, and attacks on civilian objects
- Gender-based violence
- Child, early or forced marriage

PRIORITY NEED ON ARRIVAL (JANUARY 2025 IN %)



⁶Protection figures are underreported due to the concerns related to the sensitivity of this topic in the context of Somalia.

This dashboard should be read in conjunction with the notes on [PSMN Methodology](#) which outline the approach and certain limitations. More information on Somalia can be found on the [UNHCR Somalia Data Portal](#). For more statistical information related to Protection Monitoring and Displacement, visit [PSMN interactive portal \(https://prmn-somalia.unhcr.org\)](#). Contact: sommopmn@unhcr.org

Implemented by:



UNHCR is grateful for the generous contributions of donors who have directly contributed to the UNHCR Somalia operation in 2024

OF INCIDENTS THAT CAUSED DISPLACEMENT

JANUARY 2025

254

IN 2025

254

OF NEWLY DISPLACED POPULATION

1818

1818

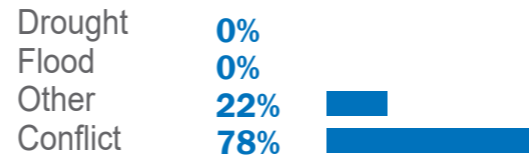
OF PROTECTION VIOLATIONS RECORDED¹

11

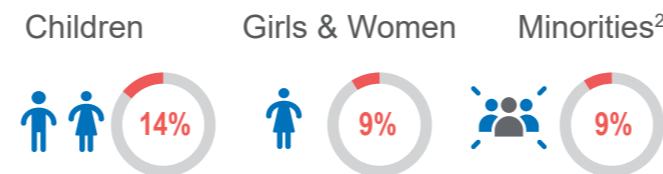
11

¹Some protection violations were not recorded due to security risks in some regions.

TRIGGERS OF DISPLACEMENT (JANUARY 2025 IN %)

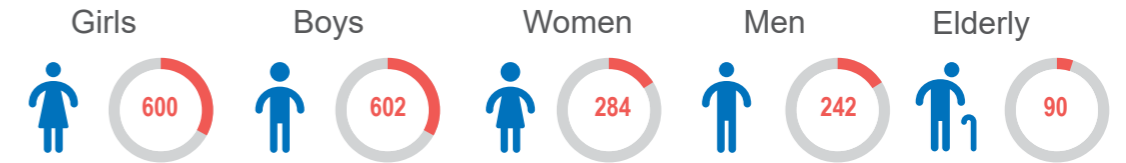


PROTECTION VIOLATIONS CONCERNING CHILDREN, WOMEN AND MINORITIES (2025 IN %)



²Members of minority clans include the Benadir, Bantu, Barawans, Gardere, Yakabur and Rahanweyne.

DEMOGRAPHICS (JANUARY 2025)³



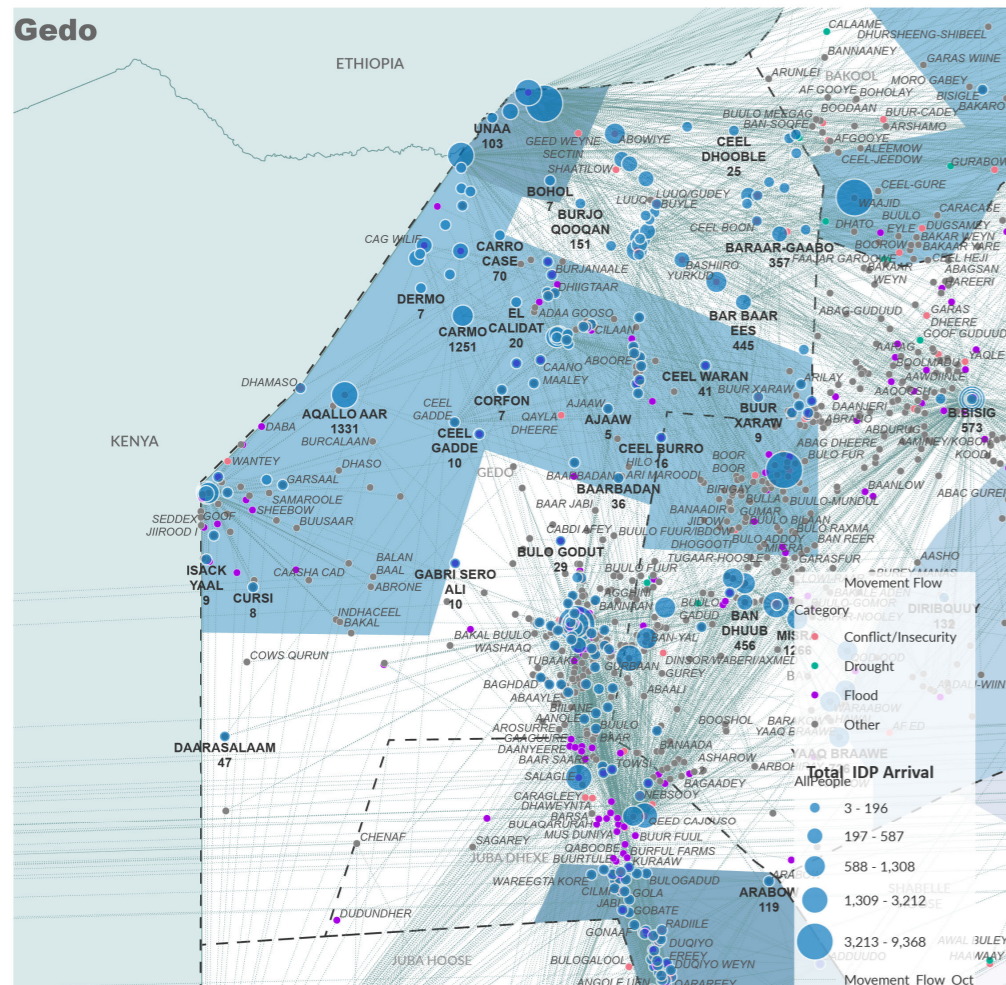
³Disaggregated data for displaced persons are based on those displacement reports where data has been collected at household level.

SPECIFIC NEEDS OF THOSE WHO EXPERIENCED PROTECTION VIOLATIONS (IN 2025)⁴



⁴In January 2025, 10 specific needs were recorded of those individuals who experienced protection violations.
⁵Others who are at risk include the following categories family unit, specific legal and physical protection needs, unaccompanied or separate child, pregnant or lactating, serious medical condition, single parent, SGBV and torture. Individuals can have multiple vulnerabilities

IDP FLOW MOVEMENT (JAN 2025)



The district in the Gedo region with the highest number of recorded displacement incidents was Doolow (644).

304 individuals were displaced to the Aqallo Aar settlement, making it the largest displacement incident due to Conflict/Insecurity.

The district in the Gedo region with the second highest number of recorded displacement incidents was Belet Xaawo(455).

262 individuals were displaced to the Bb2/ Camp 2 settlement, making it the second largest displacement incident due to Conflict/Insecurity.

The district in the Gedo region with the third highest number of recorded displacement incidents was Luuq(406).

214 individuals were displaced to Bantaal settlement, making it the third largest displacement incident due to Conflict/Insecurity.

In June 2024, 3% of protection violations across Somalia were recorded in Gedo region.

Baardheere district had the highest recorded percentage of protection violations across the Gedo region (55%).

The highest recorded protection violations in the region in January 2025 include the following:

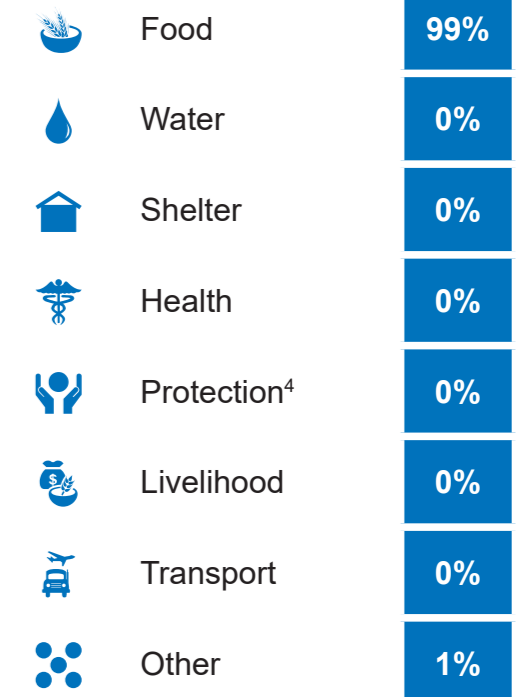
- Torture (45%)
- Illegal Arrest and Detention (36%).

Baardheere district recorded with the highest number of protection violations in the region from in January 2025 (527).

Top 3 Protection Risks Identified

- Attacks on civilians and other unlawful killings, and attacks on civilian objects
- Torture or cruel, inhuman, degrading treatment or punishment
- Theft, extortion, forced eviction or destruction of personal property

PRIORITY NEED ON ARRIVAL (JANUARY 2025 IN %)



⁶Protection figures are underreported due to the concerns related to the sensitivity of this topic in the context of Somalia.

This dashboard should be read in conjunction with the notes on PSMN Methodology which outline the approach and certain limitations. More information on Somalia can be found on the UNHCR Somalia Data Portal. For more statistical information related to Protection Monitoring and Displacement, visit PSMN interactive portal (<https://prmn-somalia.unhcr.org>). Contact: sommopmn@unhcr.org

Implemented by:



UNHCR is grateful for the generous contributions of donors who have directly contributed to the UNHCR Somalia operation in 2024

OF INCIDENTS THAT CAUSED DISPLACEMENT

JANUARY 2025

25

IN 2025

25

OF NEWLY DISPLACED POPULATION

389

389

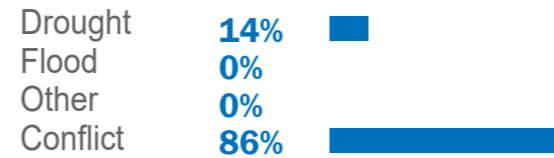
OF PROTECTION VIOLATIONS RECORDED¹

22

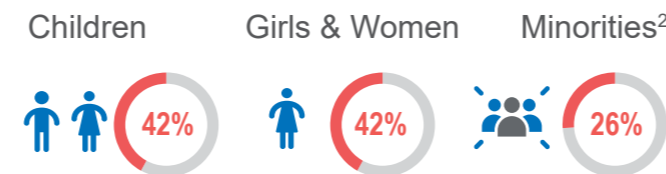
22

¹Some protection violations were not recorded due to security risks in some regions.

TRIGGERS OF DISPLACEMENT (JANUARY 2025 IN %)

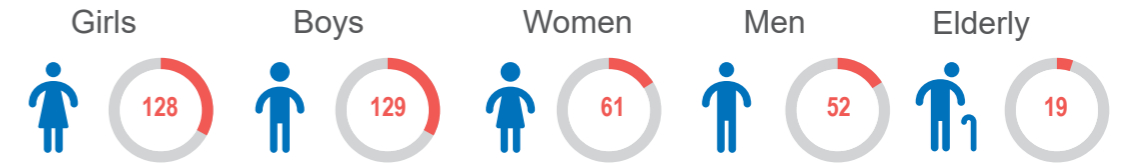


PROTECTION VIOLATIONS CONCERNING CHILDREN, WOMEN AND MINORITIES (2025 IN %)



²Members of minority clans include the Benadir, Bantu, Barawans, Gardere, Yakabur and Rahanweyne.

DEMOGRAPHICS (JANUARY 2025)³



³Disaggregated data for displaced persons are based on those displacement reports where data has been collected at household level.

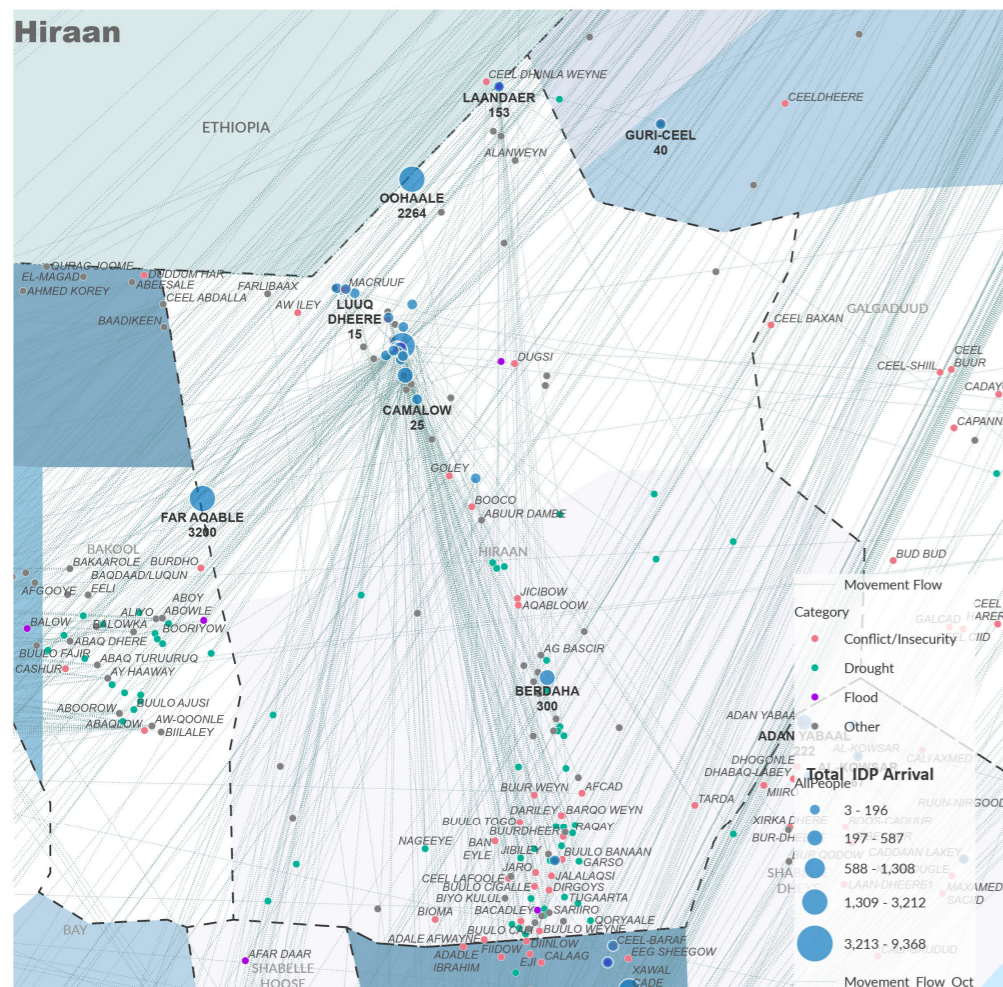
SPECIFIC NEEDS OF THOSE WHO EXPERIENCED PROTECTION VIOLATIONS (IN 2025)⁴



⁴In January 2025, 6 specific needs were recorded of those individuals who experienced protection violations.

⁵Others who are at risk include the following categories family unit, specific legal and physical protection needs, unaccompanied or separate child, pregnant or lactating, serious medical condition, single parent, SGBV and torture. Individuals can have multiple vulnerabilities

IDP FLOW MOVEMENT (JAN 2025)



The district in the Hiraan region with the highest number of recorded displacement incidents was Bulu Burto (294).

253 individuals were displaced to the Bulu Burto settlement, making it the largest displacement incident due to Conflict/Insecurity.

The district in the Hiraan region with the second highest number of recorded displacement incidents was Belet Weyne(51).

44 individuals were displaced to the Jalalaqsi settlement, making it the second largest displacement incident due to Conflict/Insecurity.

The district in the Hiraan region with the third highest number of recorded displacement incidents was Jalalaqsi(44).

41 individuals were displaced to Bulu Burto settlement, making it the third largest displacement incident due to Drought.

In June 2024, 5% of protection violations across Somalia were recorded in Hiraan region.

Belet Weyne district had the highest recorded percentage of protection violations across the Hiraan region (95%).

The highest recorded protection violations in the region in January 2025 include the following:

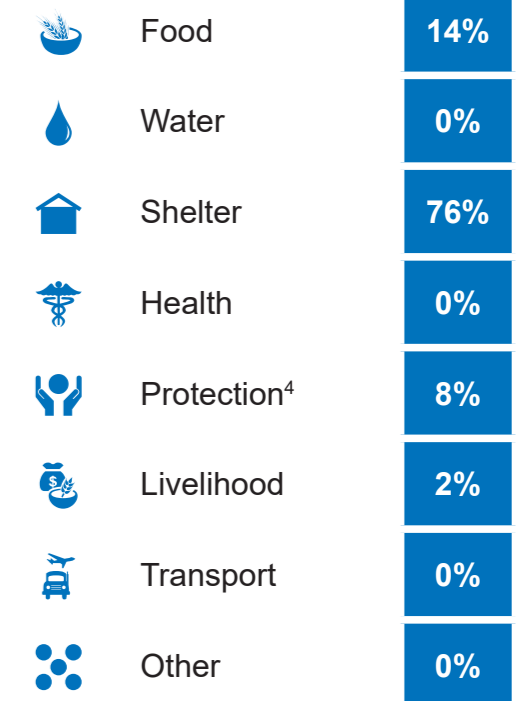
- Killing/Manslaughter (73%)
- Exclusion from or lack of access to medical care/ health facilities (14%).

Belet Weyne district recorded with the highest number of protection violations in the region from in January 2025 (460).

Top 3 Protection Risks Identified

1. Psychological/emotional abuse or inflicted distress
2. Attacks on civilians and other unlawful killings, and attacks on civilian objects
3. Child, early or forced marriage

PRIORITY NEED ON ARRIVAL (JANUARY 2025 IN %)



⁶Protection figures are underreported due to the concerns related to the sensitivity of this topic in the context of Somalia.

This dashboard should be read in conjunction with the notes on PSMN Methodology which outline the approach and certain limitations. More information on Somalia can be found on the UNHCR Somalia Data portal. For more statistical information related to Protection Monitoring and Displacement, visit PSMN interactive portal (https://prmn-somalia.unhcr.org). Contact: sommpmn@unhcr.org

Implemented by:



UNHCR is grateful for the generous contributions of donors who have directly contributed to the UNHCR Somalia operation in 2024

OF INCIDENTS THAT CAUSED DISPLACEMENT

JANUARY 2025

121

IN 2025

121

OF NEWLY DISPLACED POPULATION

9101

9101

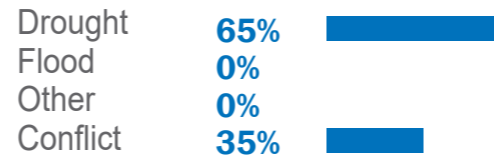
OF PROTECTION VIOLATIONS RECORDED¹

20

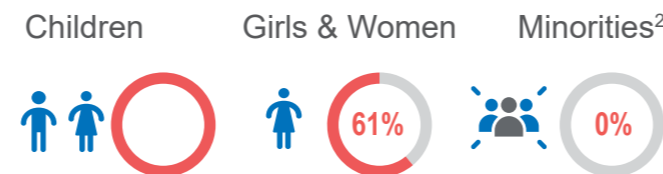
20

¹Some protection violations were not recorded due to security risks in some regions.

TRIGGERS OF DISPLACEMENT (JANUARY 2025 IN %)

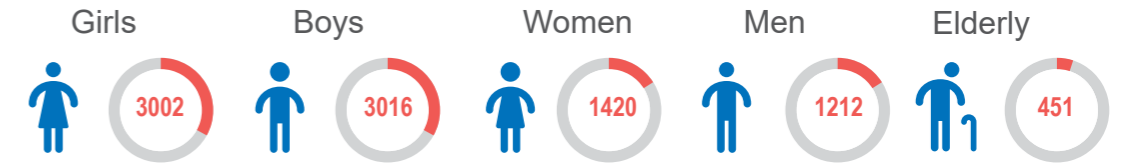


PROTECTION VIOLATIONS CONCERNING CHILDREN, WOMEN AND MINORITIES (2025 IN %)



²Members of minority clans include the Benadir, Bantu, Barawans, Gardere, Yakabur and Rahanweyne.

DEMOGRAPHICS (JANUARY 2025)³



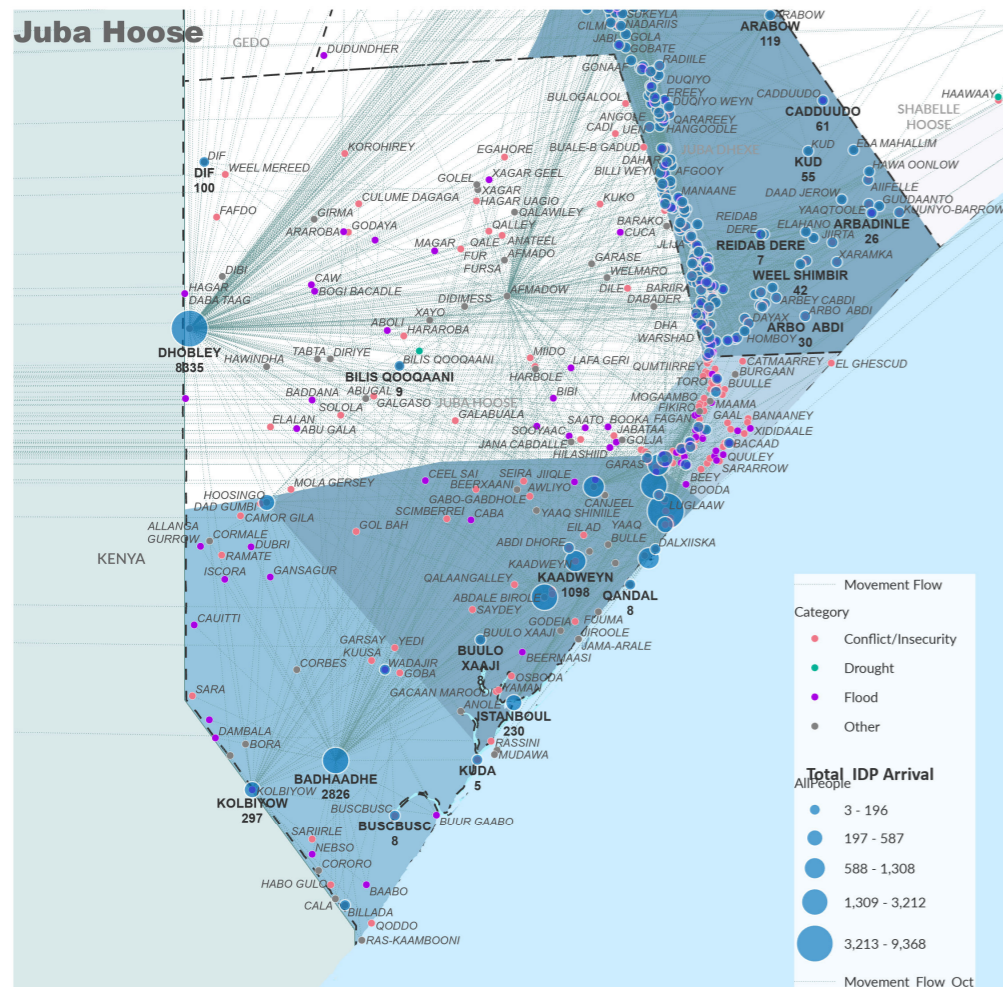
³Disaggregated data for displaced persons are based on those displacement reports where data has been collected at household level.

SPECIFIC NEEDS OF THOSE WHO EXPERIENCED PROTECTION VIOLATIONS (IN 2025)⁴



⁴In January 2025, 50 specific needs were recorded of those individuals who experienced protection violations.
⁵Others who are at risk include the following categories family unit, specific legal and physical protection needs, unaccompanied or separate child, pregnant or lactating, serious medical condition, single parent, SGBV and torture. Individuals can have multiple vulnerabilities

IDP FLOW MOVEMENT (JAN 2025)



The boundaries and names shown and the designations used on this map do not imply official endorsement or acceptance by the United Nations.

The district in the Lower Juba region with the highest number of recorded displacement incidents was Kismayo (5989).

3000 individuals were displaced to the Caba settlement, making it the largest displacement incident due to Drought.

The district in the Lower Juba region with the second highest number of recorded displacement incidents was Afmadow(2746).

2850 individuals were displaced to the Buulo Xaaji settlement, making it the second largest displacement incident due to Drought.

The district in the Lower Juba region with the third highest numbered of recorded displacement incidents was -(150).

2610 individuals were displaced to Afmadow settlement, making it the third largest displacement incident due to Conflict/Insecurity.

In June 2024, 5% of protection violations across Somalia were recorded in Lower Juba region.

Afmadow district had the highest recorded percentage of protection violations across the Lower Juba region (100%).

The highest recorded protection violations in the region in January 2025 include the following:

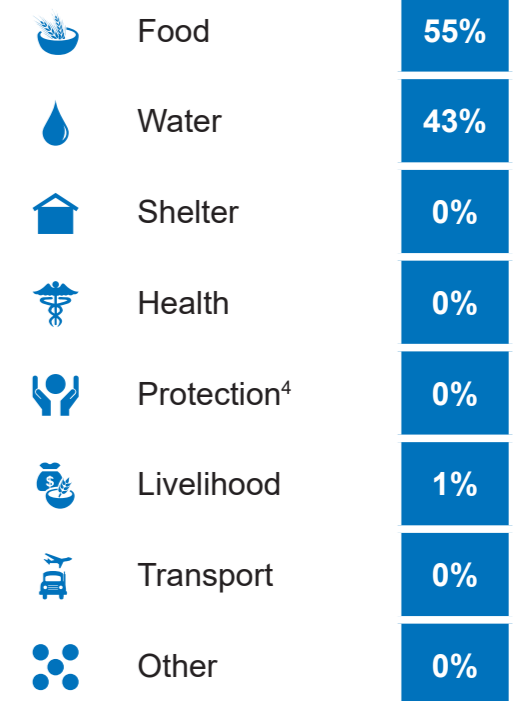
- Recruitment and use of child soldiers into the Armed Forces or armed groups (40%)
- Forced Family Separation (30%).

Afmadow district recorded with the highest number of protection violations in the region from in January 2025 (1088).

Top 3 Protection Risks Identified

1. Discrimination and stigmatization, denial of resources, opportunities, services and/or humanitarian access
2. Child and forced family separation
3. Child, early or forced marriage

PRIORITY NEED ON ARRIVAL (JANUARY 2025 IN %)



⁶Protection figures are underreported due to the concerns related to the sensitivity of this topic in the context of Somalia.

This dashboard should be read in conjunction with the notes on PSMN Methodology which outline the approach and certain limitations. More information on Somalia can be found on the UNHCR Somalia Data Portal. For more statistical information related to Protection Monitoring and Displacement, visit PSMN interactive portal (<https://prmn-somalia.unhcr.org>). Contact: sommopmn@unhcr.org

Implemented by:



UNHCR is grateful for the generous contributions of donors who have directly contributed to the UNHCR Somalia operation in 2024

OF INCIDENTS THAT CAUSED DISPLACEMENT

JANUARY 2025

7

IN 2025

7

OF NEWLY DISPLACED POPULATION

81

81

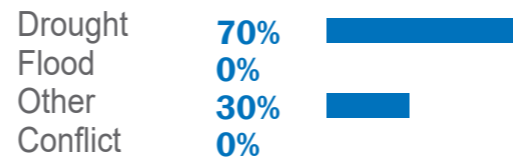
OF PROTECTION VIOLATIONS RECORDED¹

55

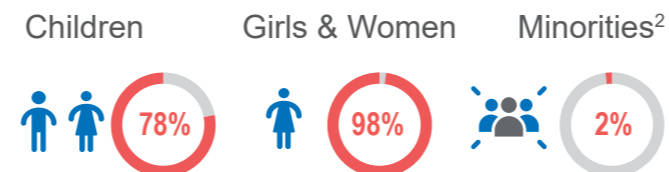
55

¹Some protection violations were not recorded due to security risks in some regions.

TRIGGERS OF DISPLACEMENT (JANUARY 2025 IN %)

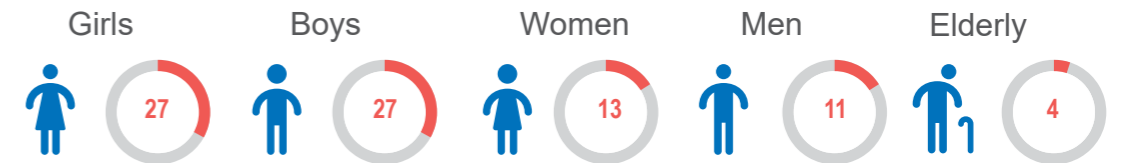


PROTECTION VIOLATIONS CONCERNING CHILDREN, WOMEN AND MINORITIES (2025 IN %)



²Members of minority clans include the Benadir, Bantu, Barawans, Gardere, Yakabur and Rahanweyne.

DEMOGRAPHICS (JANUARY 2025)³



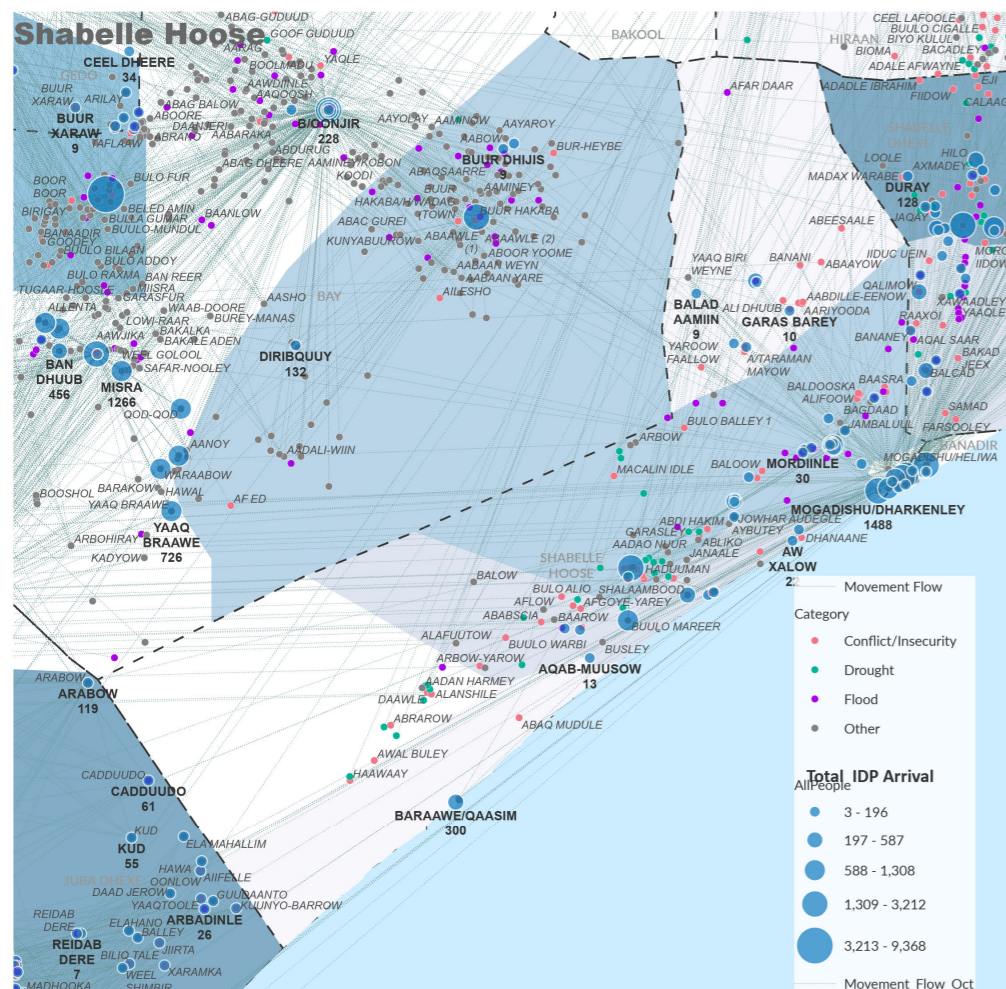
³Disaggregated data for displaced persons are based on those displacement reports where data has been collected at household level.

SPECIFIC NEEDS OF THOSE WHO EXPERIENCED PROTECTION VIOLATIONS (IN 2025)⁴



⁴In January 2025, 52 specific needs were recorded of those individuals who experienced protection violations.
⁵Others who are at risk include the following categories family unit, specific legal and physical protection needs, unaccompanied or separate child, pregnant or lactating, serious medical condition, single parent, SGBV and torture. Individuals can have multiple vulnerabilities

IDP FLOW MOVEMENT (JAN 2025)



The district in the Lower Shabelle region with the highest number of recorded displacement incidents was Marka (81).

15 individuals were displaced to the Agaran settlement, making it the largest displacement incident due to Drought.

The district in the Lower Shabelle region with the second highest number of recorded displacement incidents was - (0).

14 individuals were displaced to the Afar Yak settlement, making it the second largest displacement incident due to Drought.

The district in the Lower Shabelle region with the third highest number of recorded displacement incidents was - (0).

13 individuals were displaced to Abiikarow settlement, making it the third largest displacement incident due to Other.

In June 2024, 13% of protection violations across Somalia were recorded in Lower Shabelle region.

Marka district had the highest recorded percentage of protection violations across the Lower Shabelle region (40%).

The highest recorded protection violations in the region in January 2025 include the following:

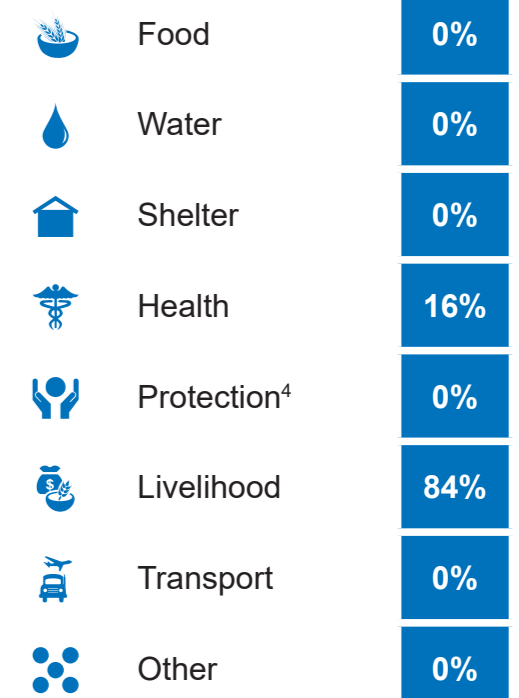
- Female Genital Mutilation (FGM) (60%)
- Domestic Violence (16%).

Marka district recorded with the highest number of protection violations in the region from in January 2025 (3605).

Top 3 Protection Risks Identified

- Theft, extortion, forced eviction or destruction of personal property
- Torture or cruel, inhuman, degrading treatment or punishment
- Gender-based violence

PRIORITY NEED ON ARRIVAL (JANUARY 2025 IN %)



⁶Protection figures are underreported due to the concerns related to the sensitivity of this topic in the context of Somalia.

This dashboard should be read in conjunction with the notes on [PSMN Methodology](#) which outline the approach and certain limitations. More information on Somalia can be found on the [UNHCR Somalia Data Portal](#). For more statistical information related to Protection Monitoring and Displacement, visit [PSMN interactive portal \(https://prmn-somalia.unhcr.org\)](#). Contact: sommopmn@unhcr.org

Implemented by:



UNHCR is grateful for the generous contributions of donors who have directly contributed to the UNHCR Somalia operation in 2024

OF INCIDENTS THAT CAUSED DISPLACEMENT

JANUARY 2025

124

IN 2025

124

OF NEWLY DISPLACED POPULATION

672

672

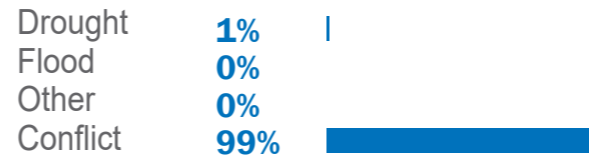
OF PROTECTION VIOLATIONS RECORDED¹

0

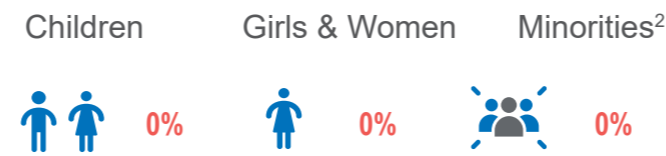
0

¹Some protection violations were not recorded due to security risks in some regions.

TRIGGERS OF DISPLACEMENT (JANUARY 2025 IN %)

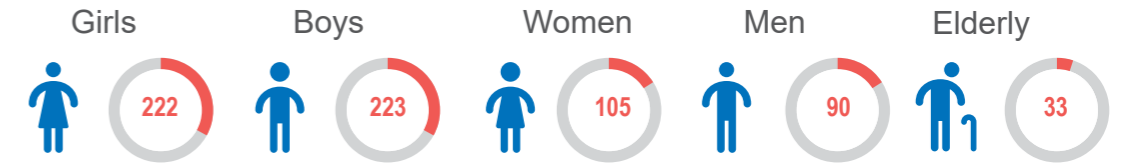


PROTECTION VIOLATIONS CONCERNING CHILDREN, WOMEN AND MINORITIES (2025 IN %)



²Members of minority clans include the Benadir, Bantu, Barawans, Gardere, Yakabur and Rahanweyne.

DEMOGRAPHICS (JANUARY 2025)³



³Disaggregated data for displaced persons are based on those displacement reports where data has been collected at household level.

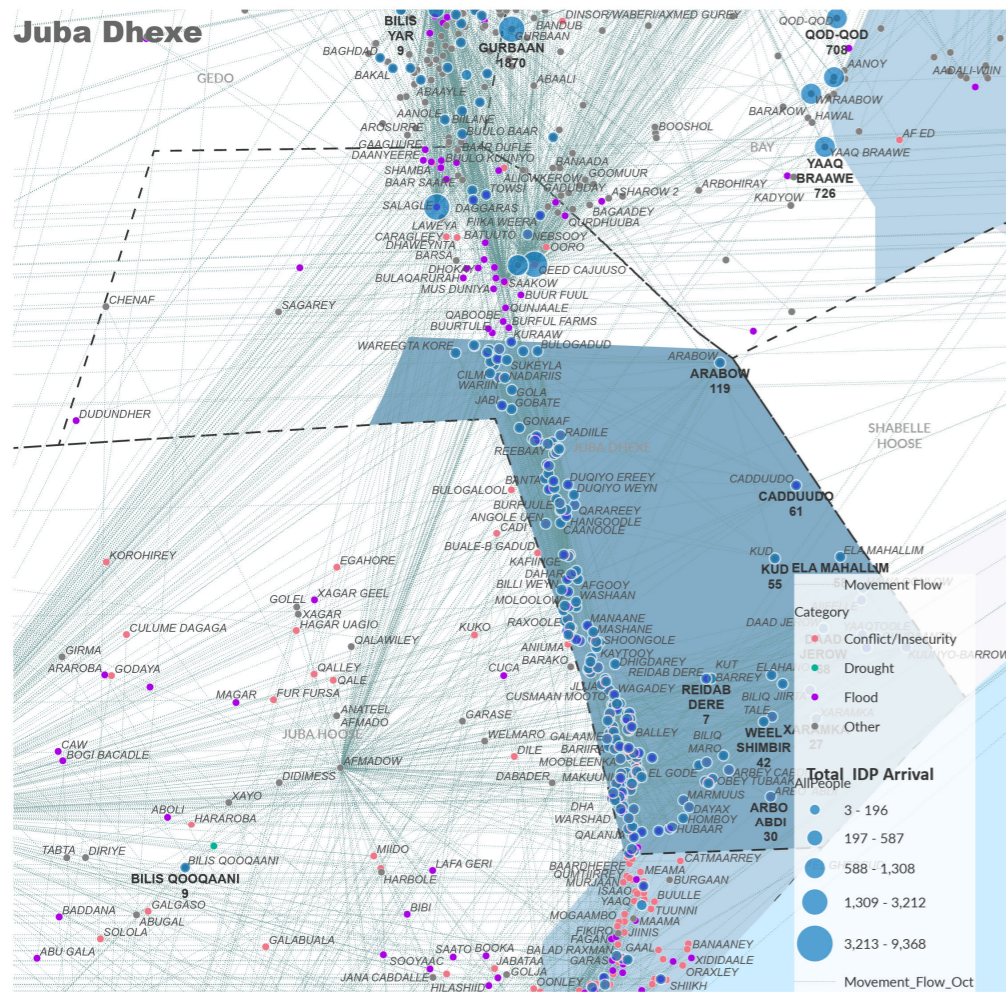
SPECIFIC NEEDS OF THOSE WHO EXPERIENCED PROTECTION VIOLATIONS (IN 2025)⁴



⁴In January 2025, 0 specific needs were recorded of those individuals who experienced protection violations.

⁵Others who are at risk include the following categories family unit, specific legal and physical protection needs, unaccompanied or separate child, pregnant or lactating, serious medical condition, single parent, SGBV and torture. Individuals can have multiple vulnerabilities

IDP FLOW MOVEMENT (JAN 2025)



The district in the Middle Juba region with the highest number of recorded displacement incidents was Bu'aale (257).

13 individuals were displaced to the Caanoole settlement, making it the largest displacement incident due to Conflict/Insecurity.

The district in the Middle Juba region with the second highest number of recorded displacement incidents was Jilib(250).

12 individuals were displaced to the Bulogadud settlement, making it the second largest displacement incident due to Conflict/Insecurity.

The district in the Middle Juba region with the third highest numbered of recorded displacement incidents was Saakow(165).

12 individuals were displaced to Baar Saare settlement, making it the third largest displacement incident due to Conflict/Insecurity.

In June 2024, 0% of protection violations across Somalia were recorded in Middle Juba region.

- district had the highest recorded percentage of protection violations across the Middle Juba region (0%).

The highest recorded protection violations in the region in January 2025 include the following:

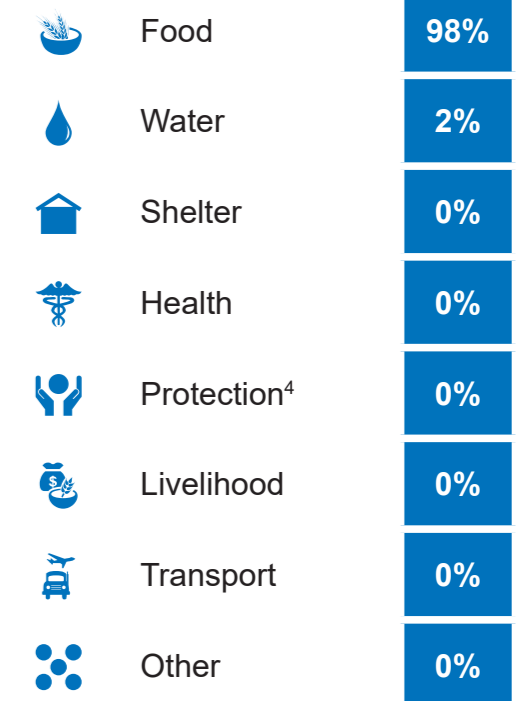
- (0%)
- (0%).

Bu'aale district recorded with the highest number of protection violations in the region from in January 2025 (743).

Top 3 Protection Risks Identified

1. Discrimination and stigmatization, denial of resources, opportunities, services and/or humanitarian access
2. Child and forced family separation
3. Child, early or forced marriage

PRIORITY NEED ON ARRIVAL (JANUARY 2025 IN %)



⁶Protection figures are underreported due to the concerns related to the sensitivity of this topic in the context of Somalia.

This dashboard should be read in conjunction with the notes on PSMN Methodology which outline the approach and certain limitations. More information on Somalia can be found on the UNHCR Somalia Data Portal. For more statistical information related to Protection Monitoring and Displacement, visit PSMN interactive portal (<https://prmn-somalia.unhcr.org>). Contact: sommopmn@unhcr.org

Implemented by:



UNHCR is grateful for the generous contributions of donors who have directly contributed to the UNHCR Somalia operation in 2024

OF INCIDENTS THAT CAUSED DISPLACEMENT

JANUARY 2025

33

IN 2025

33

OF NEWLY DISPLACED POPULATION

282

282

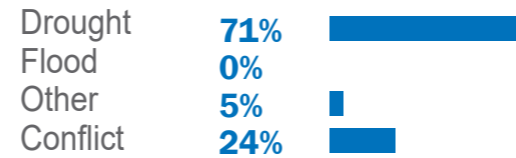
OF PROTECTION VIOLATIONS RECORDED¹

41

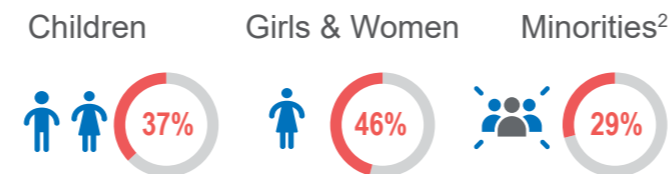
41

¹Some protection violations were not recorded due to security risks in some regions.

TRIGGERS OF DISPLACEMENT (JANUARY 2025 IN %)

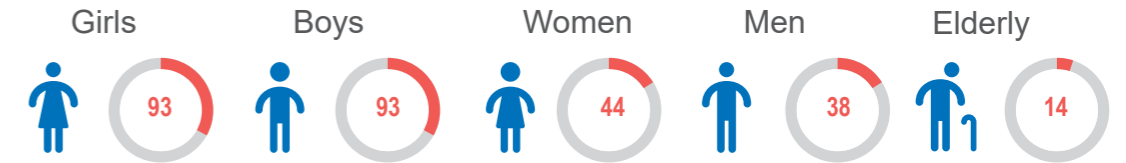


PROTECTION VIOLATIONS CONCERNING CHILDREN, WOMEN AND MINORITIES (2025 IN %)



²Members of minority clans include the Benadir, Bantu, Barawans, Gardere, Yakabur and Rahanweyne.

DEMOGRAPHICS (JANUARY 2025)³



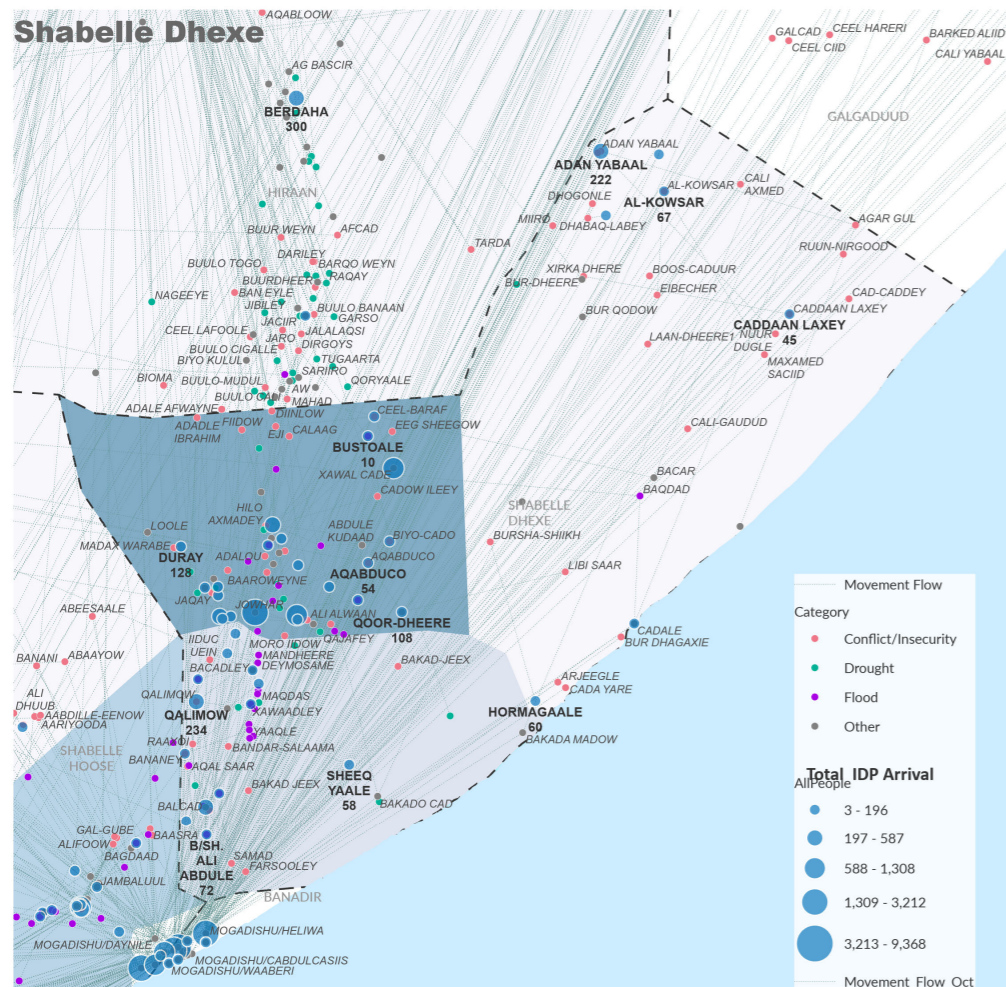
³Disaggregated data for displaced persons are based on those displacement reports where data has been collected at household level.

SPECIFIC NEEDS OF THOSE WHO EXPERIENCED PROTECTION VIOLATIONS (IN 2025)⁴



⁴In January 2025, 30 specific needs were recorded of those individuals who experienced protection violations.
⁵Others who are at risk include the following categories family unit, specific legal and physical protection needs, unaccompanied or separate child, pregnant or lactating, serious medical condition, single parent, SGBV and torture. Individuals can have multiple vulnerabilities

IDP FLOW MOVEMENT (JAN 2025)



The boundaries and names shown and the designations used on this map do not imply official endorsement or acceptance by the United Nations.

The district in the Middle Shabelle region with the highest number of recorded displacement incidents was Adan Yabaal (164).

71 individuals were displaced to the Khalafow settlement, making it the largest displacement incident due to Drought.

The district in the Middle Shabelle region with the second highest number of recorded displacement incidents was Jowhar(94).

65 individuals were displaced to the Ceel-Muluq settlement, making it the second largest displacement incident due to Drought.

The district in the Middle Shabelle region with the third highest numbered of recorded displacement incidents was Balcad(24).

64 individuals were displaced to Miiro settlement, making it the third largest displacement incident due to Drought.

In June 2024, 10% of protection violations across Somalia were recorded in Middle Shabelle region.

Jowhar district had the highest recorded percentage of protection violations across the Middle Shabelle region (63%).

The highest recorded protection violations in the region in January 2025 include the following:

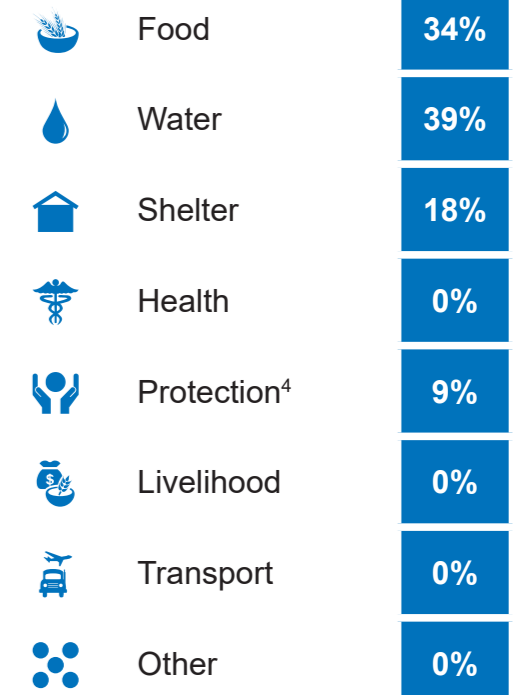
- Killing/Manslaughter (39%)
- Physical Assault/Attack Not Resulting In Death (20%).

Jowhar district recorded with the highest number of protection violations in the region from in January 2025 (1284).

Top 3 Protection Risks Identified

1. Psychological/emotional abuse or inflicted distress
2. Attacks on civilians and other unlawful killings, and attacks on civilian objects
3. Forced recruitment and association of children in armed forces and groups

PRIORITY NEED ON ARRIVAL (JANUARY 2025 IN %)



⁶Protection figures are underreported due to the concerns related to the sensitivity of this topic in the context of Somalia.

This dashboard should be read in conjunction with the notes on [PSMN Methodology](#) which outline the approach and certain limitations. More information on Somalia can be found on the [UNHCR Somalia Data portal](#). For more statistical information related to Protection Monitoring and Displacement, visit [PSMN interactive portal \(https://prmn-somalia.unhcr.org\)](#). Contact: sommopmn@unhcr.org

Implemented by:



UNHCR is grateful for the generous contributions of donors who have directly contributed to the UNHCR Somalia operation in 2024

OF INCIDENTS THAT CAUSED DISPLACEMENT

JANUARY 2025

36

IN 2025

36

OF NEWLY DISPLACED POPULATION

174

174

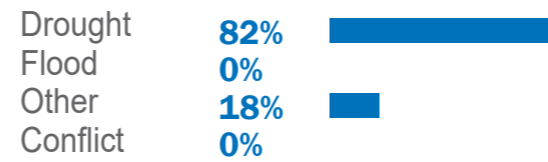
OF PROTECTION VIOLATIONS RECORDED¹

4

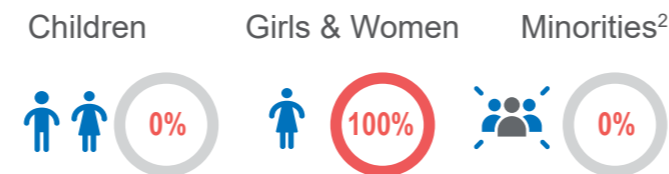
4

¹Some protection violations were not recorded due to security risks in some regions.

TRIGGERS OF DISPLACEMENT (JANUARY 2025 IN %)

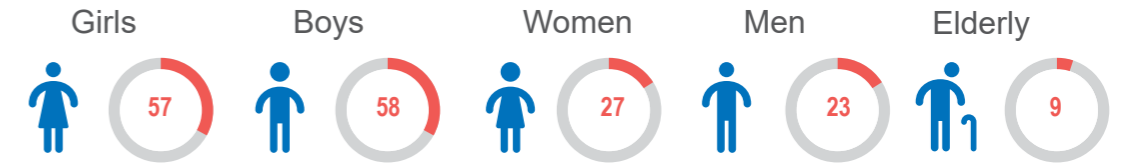


PROTECTION VIOLATIONS CONCERNING CHILDREN, WOMEN AND MINORITIES (2025 IN %)



²Members of minority clans include the Benadiri, Bantu, Barawans, Gardere, Yakabur and Rahanweyne.

DEMOGRAPHICS (JANUARY 2025)³



³Disaggregated data for displaced persons are based on those displacement reports where data has been collected at household level.

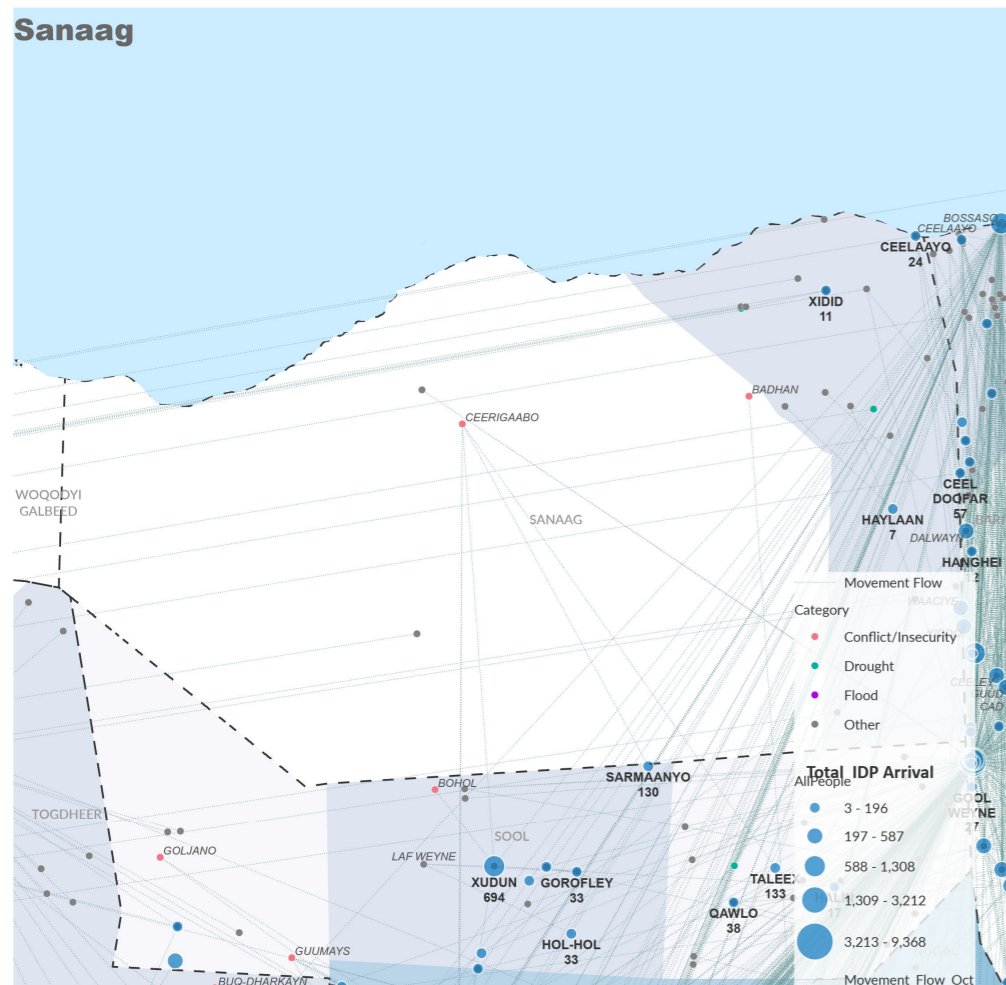
SPECIFIC NEEDS OF THOSE WHO EXPERIENCED PROTECTION VIOLATIONS (IN 2025)⁴



⁴In January 2025, 4 specific needs were recorded of those individuals who experienced protection violations.

⁵Others who are at risk include the following categories family unit, specific legal and physical protection needs, unaccompanied or separate child, pregnant or lactating, serious medical condition, single parent, SGBV and torture. Individuals can have multiple vulnerabilities

IDP FLOW MOVEMENT (JAN 2025)



The boundaries and names shown and the designations used on this map do not imply official endorsement or acceptance by the United Nations.

The district in the Mudug region with the highest number of recorded displacement incidents was Galdogob (120).

33 individuals were displaced to the Galdogob settlement, making it the largest displacement incident due to Drought.

The district in the Mudug region with the second highest number of recorded displacement incidents was Gaalkacyo(49).

31 individuals were displaced to the Roox settlement, making it the second largest displacement incident due to Drought.

The district in the Mudug region with the third highest numbered of recorded displacement incidents was Jariiban(5).

20 individuals were displaced to Beer-Dhagaxtur settlement, making it the third largest displacement incident due to Drought.

In June 2024, 1% of protection violations across Somalia were recorded in Mudug region.

Gaalkacyo district had the highest recorded percentage of protection violations across the Mudug region (100%).

The highest recorded protection violations in the region in January 2025 include the following:

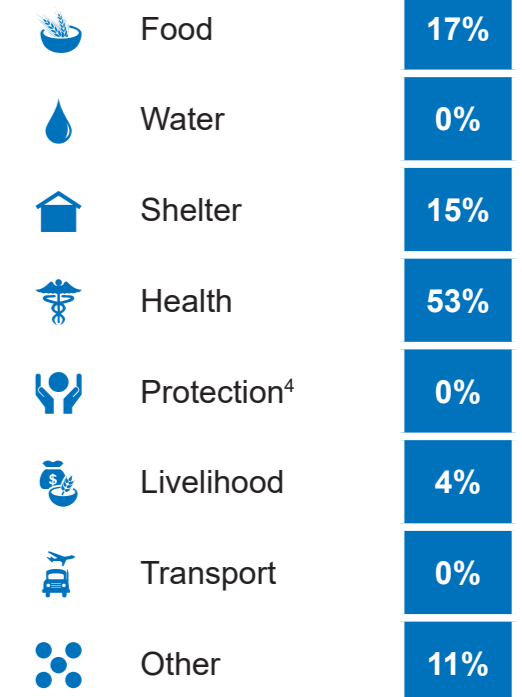
- Domestic Violence (100%)
- - (0%).

Gaalkacyo district recorded with the highest number of protection violations in the region from in January 2025 (4693).

Top 3 Protection Risks Identified

1. Disinformation and denial of access to information
2. Discrimination and stigmatization, denial of resources, opportunities, services and/or humanitarian access
3. -

PRIORITY NEED ON ARRIVAL (JANUARY 2025 IN %)

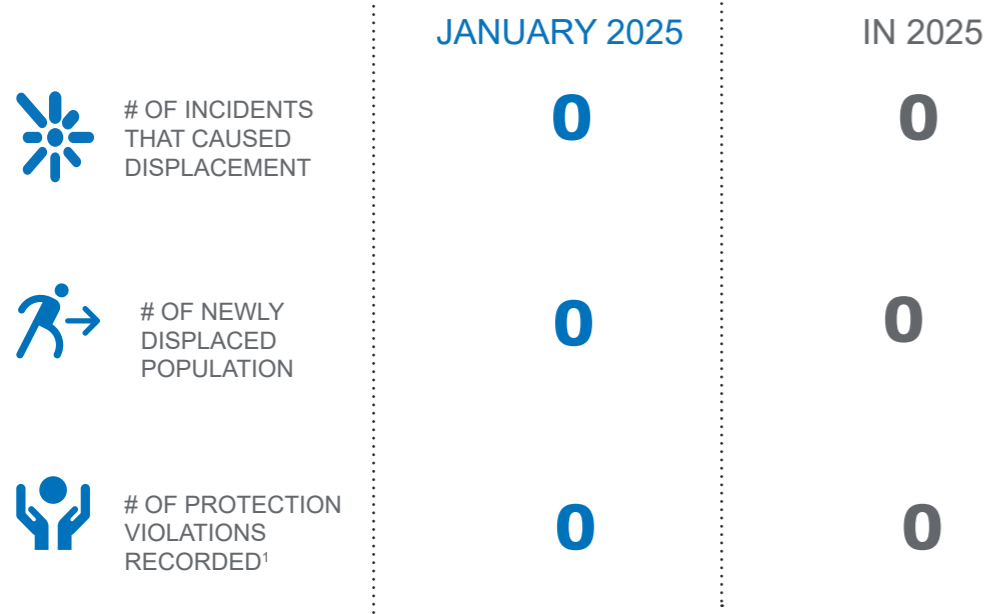


⁶Protection figures are underreported due to the concerns related to the sensitivity of this topic in the context of Somalia.

This dashboard should be read in conjunction with the notes on PSMN Methodology which outline the approach and certain limitations. More information on Somalia can be found on the UNHCR Somalia Data portal. For more statistical information related to Protection Monitoring and Displacement, visit PSMN interactive portal (<https://prmn-somalia.unhcr.org>). Contact: sommopmn@unhcr.org

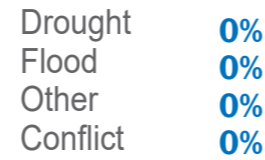
Implemented by:



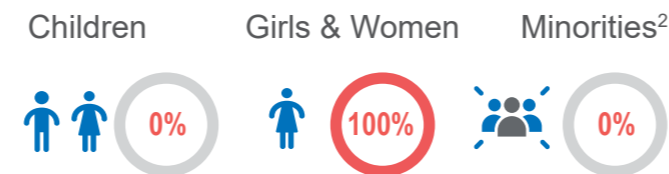


¹Some protection violations were not recorded due to security risks in some regions.

TRIGGERS OF DISPLACEMENT (JANUARY 2025 IN %)

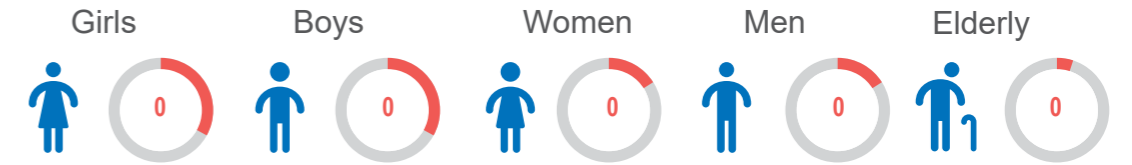


PROTECTION VIOLATIONS CONCERNING CHILDREN, WOMEN AND MINORITIES (2025 IN %)



²Members of minority clans include the Benadiri, Bantu, Barawans, Gardere, Yakabur and Rahanweyne.

DEMOGRAPHICS (JANUARY 2025)³



³Disaggregated data for displaced persons are based on those displacement reports where data has been collected at household level.

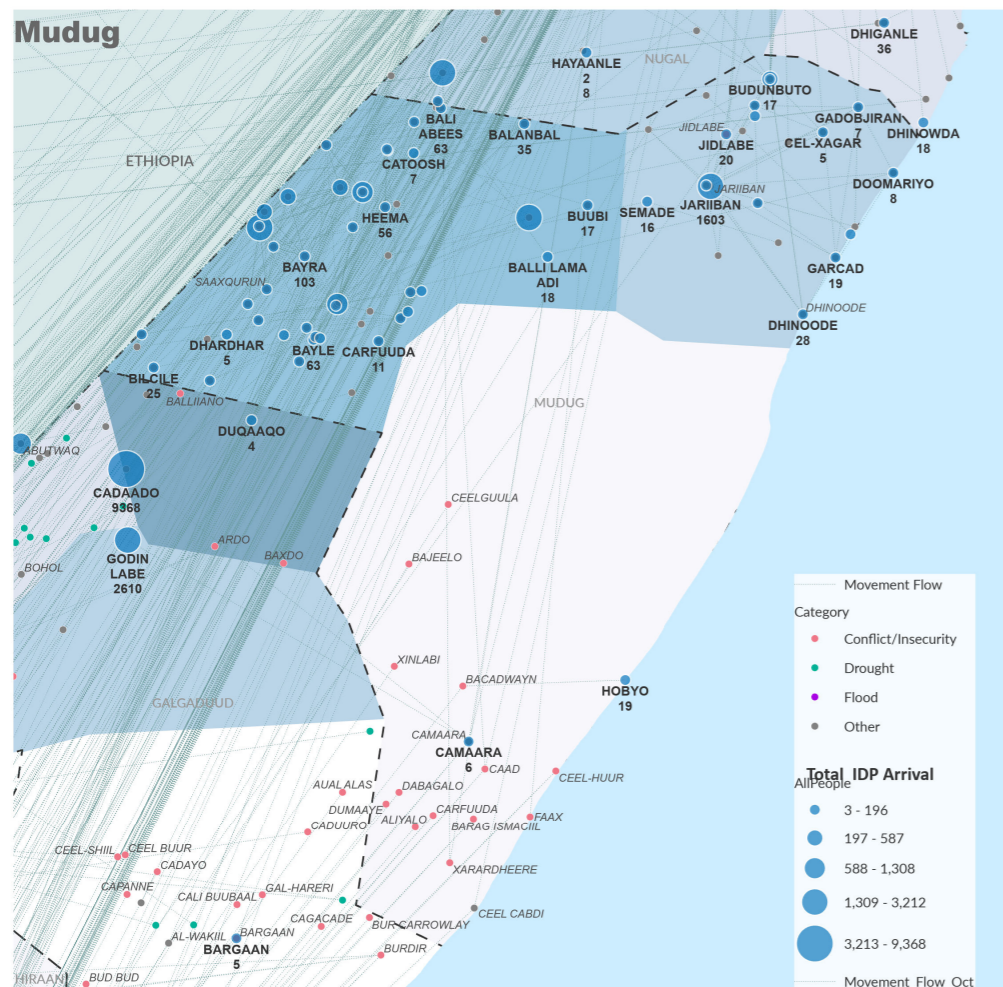
SPECIFIC NEEDS OF THOSE WHO EXPERIENCED PROTECTION VIOLATIONS (IN 2025)⁴



⁴In January 2025, 0 specific needs were recorded of those individuals who experienced protection violations.

⁵Others who are at risk include the following categories family unit, specific legal and physical protection needs, unaccompanied or separate child, pregnant or lactating, serious medical condition, single parent, SGBV and torture. Individuals can have multiple vulnerabilities

IDP FLOW MOVEMENT (JAN 2025)



The boundaries and names shown and the designations used on this map do not imply official endorsement or acceptance by the United Nations.

The district in the Nugaal region with the highest number of recorded displacement incidents was - (0).

0 individuals were displaced to the - settlement, making it the largest displacement incident due to -.

The district in the Nugaal region with the second highest number of recorded displacement incidents was -(0).

0 individuals were displaced to the - settlement, making it the second largest displacement incident due to -.

The district in the Nugaal region with the third highest numbered of recorded displacement incidents was -(0).

0 individuals were displaced to - settlement, making it the third largest displacement incident due to -.

In June 2024, 0% of protection violations across Somalia were recorded in Nugaal region.

- district had the highest recorded percentage of protection violations across the Nugaal region (0%).

The highest recorded protection violations in the region in January 2025 include the following:

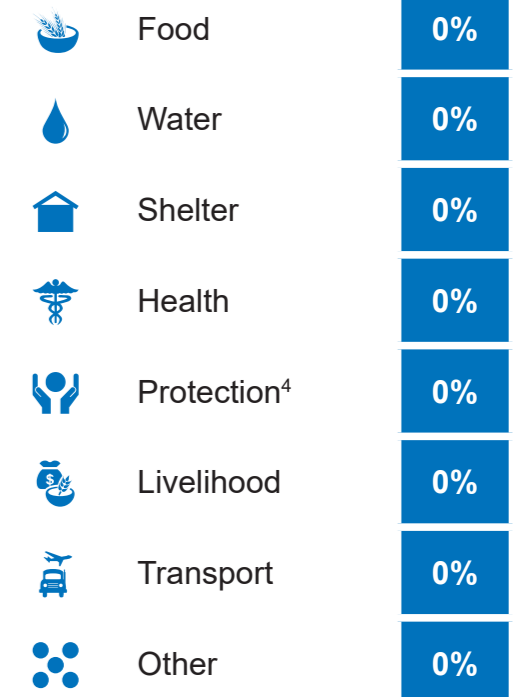
- (0%)
- (0%).

Garowe district recorded with the highest number of protection violations in the region from in January 2025 (1200).

Top 3 Protection Risks Identified

-
-
-

PRIORITY NEED ON ARRIVAL (JANUARY 2025 IN %)



⁶Protection figures are underreported due to the concerns related to the sensitivity of this topic in the context of Somalia.

This dashboard should be read in conjunction with the notes on [PSMN Methodology](#) which outline the approach and certain limitations. More information on Somalia can be found on the [UNHCR Somalia Data Portal](#). For more statistical information related to Protection Monitoring and Displacement, visit [PSMN interactive portal \(https://prmn-somalia.unhcr.org\)](#). Contact: sommopmn@unhcr.org

Implemented by:



From the People of Japan



UNHCR is grateful for the generous contributions of donors who have directly contributed to the UNHCR Somalia operation in 2024

OF INCIDENTS THAT CAUSED DISPLACEMENT

JANUARY 2025

1

IN 2025

1

OF NEWLY DISPLACED POPULATION

100

100

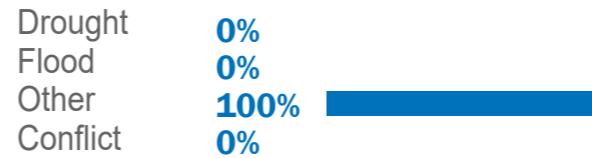
OF PROTECTION VIOLATIONS RECORDED¹

7

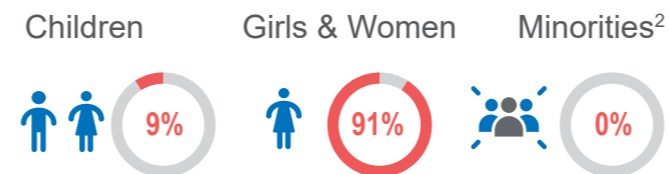
7

¹Some protection violations were not recorded due to security risks in some regions.

TRIGGERS OF DISPLACEMENT (JANUARY 2025 IN %)

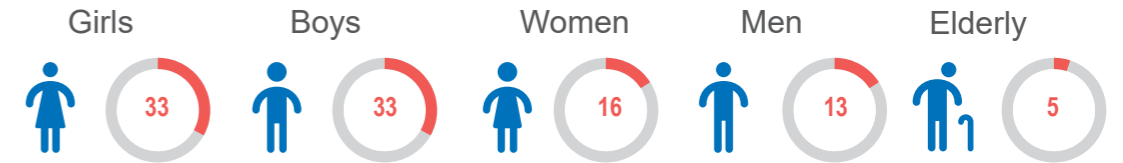


PROTECTION VIOLATIONS CONCERNING CHILDREN, WOMEN AND MINORITIES (2025 IN %)



²Members of minority clans include the Benadiri, Bantu, Barawans, Gardere, Yakabur and Rahanweyne.

DEMOGRAPHICS (JANUARY 2025)³



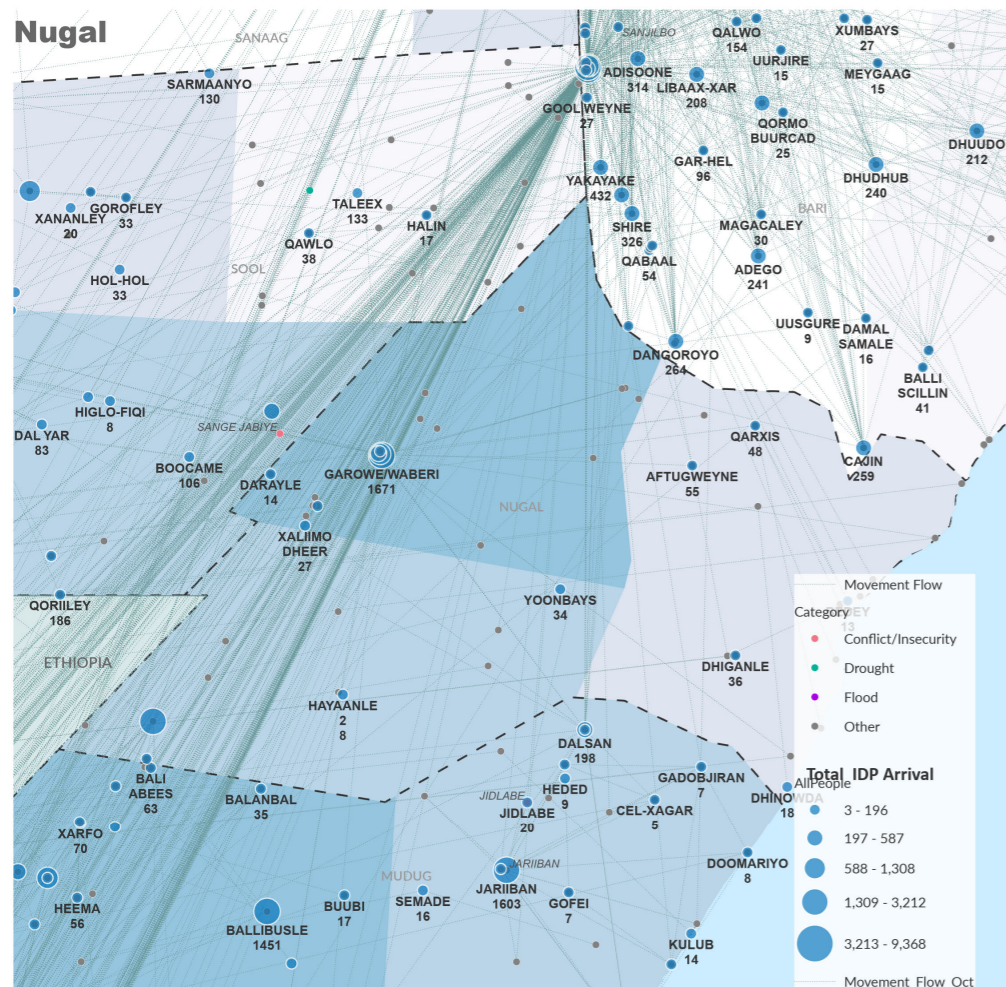
³Disaggregated data for displaced persons are based on those displacement reports where data has been collected at household level.

SPECIFIC NEEDS OF THOSE WHO EXPERIENCED PROTECTION VIOLATIONS (IN 2025)⁴



⁴In January 2025, 10 specific needs were recorded of those individuals who experienced protection violations.
⁵Others who are at risk include the following categories family unit, specific legal and physical protection needs, unaccompanied or separate child, pregnant or lactating, serious medical condition, single parent, SGBV and torture. Individuals can have multiple vulnerabilities

IDP FLOW MOVEMENT (JAN 2025)



The district in the Sanaag region with the highest number of recorded displacement incidents was Badhan (100).

100 individuals were displaced to the Cawsene settlement, making it the largest displacement incident due to Other.

The district in the Sanaag region with the second highest number of recorded displacement incidents was -(0).

0 individuals were displaced to the - settlement, making it the second largest displacement incident due to -.

The district in the Sanaag region with the third highest numbered of recorded displacement incidents was -(0).

0 individuals were displaced to - settlement, making it the third largest displacement incident due to -.

In June 2024, 2% of protection violations across Somalia were recorded in Sanaag region.

Ceerigaabo district had the highest recorded percentage of protection violations across the Sanaag region (100%).

The highest recorded protection violations in the region in January 2025 include the following:

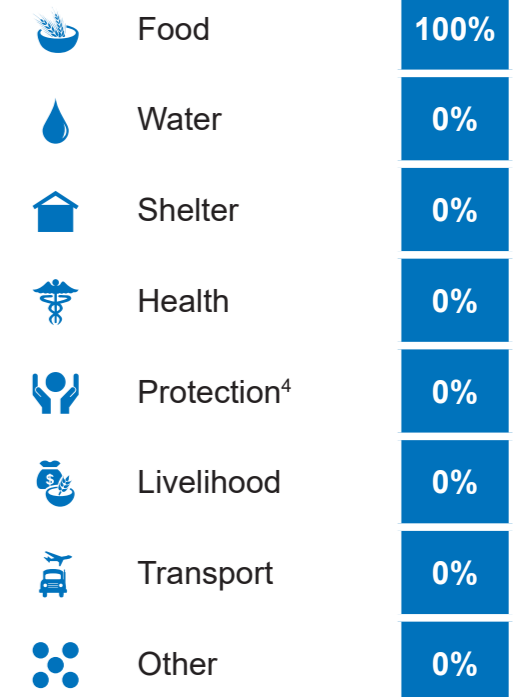
- Domestic Violence (71%)
- Physical Assault/Attack Not Resulting In Death (14%).

Ceel Afweyn district recorded with the highest number of protection violations in the region from in January 2025 (460).

Top 3 Protection Risks Identified

- Child and forced family separation
- Child, early or forced marriage
- Disinformation and denial of access to information

PRIORITY NEED ON ARRIVAL (JANUARY 2025 IN %)



⁶Protection figures are underreported due to the concerns related to the sensitivity of this topic in the context of Somalia.

This dashboard should be read in conjunction with the notes on PSMN Methodology which outline the approach and certain limitations. More information on Somalia can be found on the UNHCR Somalia Data portal. For more statistical information related to Protection Monitoring and Displacement, visit PSMN interactive portal (<https://prmn-somalia.unhcr.org>). Contact: sommopmn@unhcr.org

Implemented by:



UNHCR is grateful for the generous contributions of donors who have directly contributed to the UNHCR Somalia operation in 2024

OF INCIDENTS THAT CAUSED DISPLACEMENT

JANUARY 2025

0

IN 2025

0

OF NEWLY DISPLACED POPULATION

0

0

OF PROTECTION VIOLATIONS RECORDED¹

59

59

¹Some protection violations were not recorded due to security risks in some regions.

TRIGGERS OF DISPLACEMENT (JANUARY 2025 IN %)

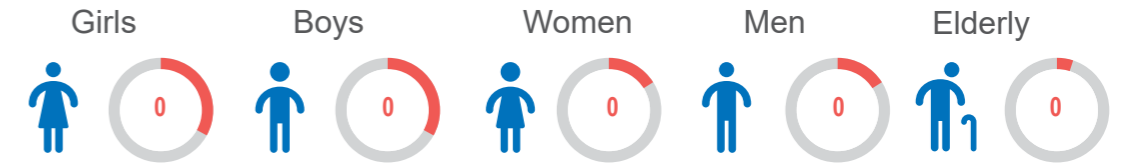
Drought 0%
Flood 0%
Other 0%
Conflict 0%

PROTECTION VIOLATIONS CONCERNING CHILDREN, WOMEN AND MINORITIES (2025 IN %)

Children 11%
Girls & Women 76%
Minorities² 0%

²Members of minority clans include the Benadiri, Bantu, Barawans, Gardere, Yakabur and Rahanweyne.

DEMOGRAPHICS (JANUARY 2025)³



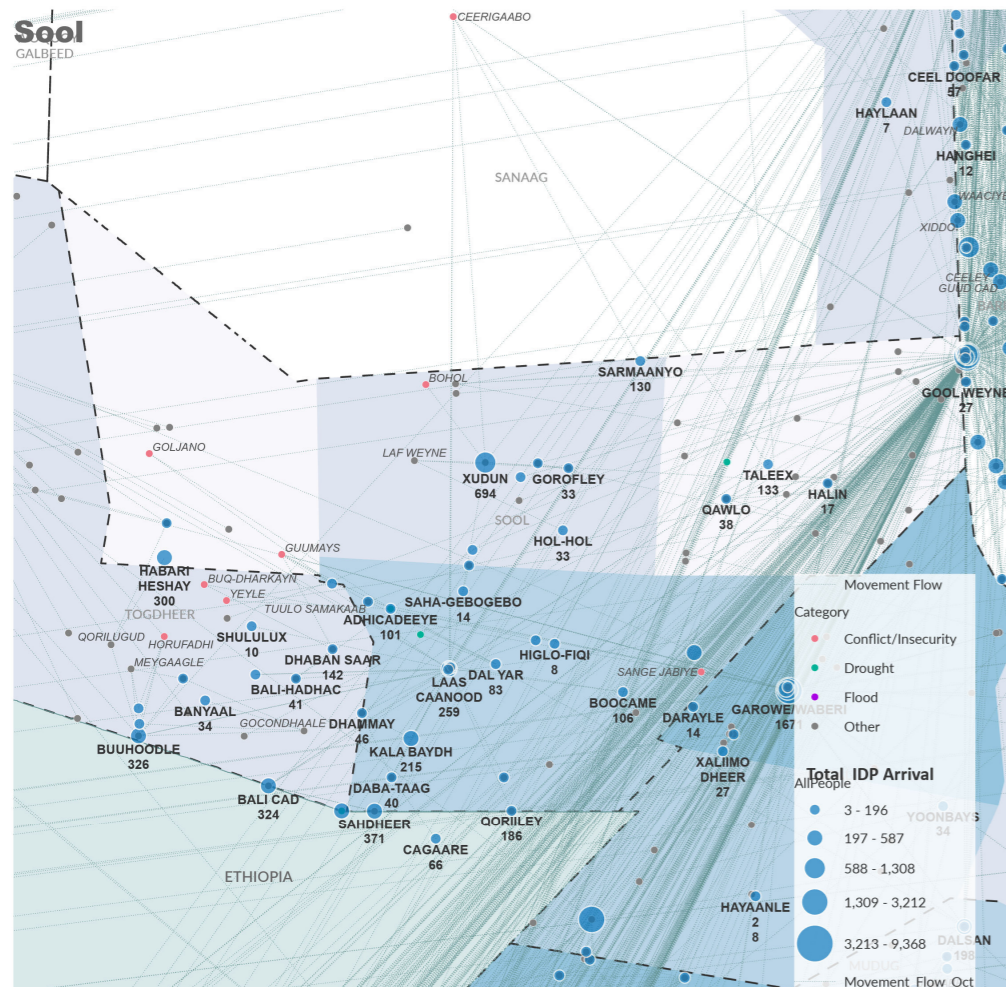
³Disaggregated data for displaced persons are based on those displacement reports where data has been collected at household level.

SPECIFIC NEEDS OF THOSE WHO EXPERIENCED PROTECTION VIOLATIONS (IN 2025)⁴



⁴In January 2025, 89 specific needs were recorded of those individuals who experienced protection violations.
⁵Others who are at risk include the following categories family unit, specific legal and physical protection needs, unaccompanied or separate child, pregnant or lactating, serious medical condition, single parent, SGBV and torture. Individuals can have multiple vulnerabilities

IDP FLOW MOVEMENT (JAN 2025)



The boundaries and names shown and the designations used on this map do not imply official endorsement or acceptance by the United Nations.

The district in the Sool region with the highest number of recorded displacement incidents was - (0).

0 individuals were displaced to the - settlement, making it the largest displacement incident due to -.

The district in the Sool region with the second highest number of recorded displacement incidents was -(0).

0 individuals were displaced to the - settlement, making it the second largest displacement incident due to -.

The district in the Sool region with the third highest numbered of recorded displacement incidents was -(0).

0 individuals were displaced to - settlement, making it the third largest displacement incident due to -.

In June 2024, 14% of protection violations across Somalia were recorded in Sool region.

Laas Caanood district had the highest recorded percentage of protection violations across the Sool region (41%).

The highest recorded protection violations in the region in January 2025 include the following:

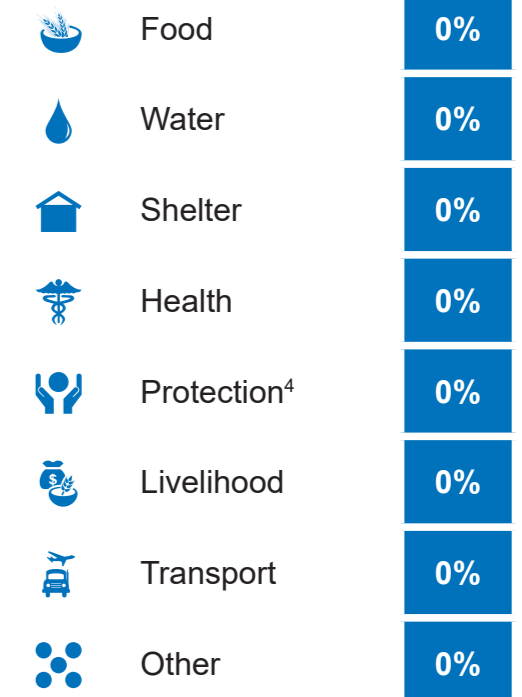
- Domestic Violence (49%)
- Physical Assault/Attack Not Resulting In Death (34%).

Laas Caanood district recorded with the highest number of protection violations in the region from in January 2025 (2985).

Top 3 Protection Risks Identified

1. -
2. -
3. -

PRIORITY NEED ON ARRIVAL (JANUARY 2025 IN %)



⁶Protection figures are underreported due to the concerns related to the sensitivity of this topic in the context of Somalia.

This dashboard should be read in conjunction with the notes on [PSMN Methodology](#) which outline the approach and certain limitations. More information on Somalia can be found on the [UNHCR Somalia Data Portal](#). For more statistical information related to Protection Monitoring and Displacement, visit [PSMN interactive portal \(https://prmn-somalia.unhcr.org\)](#). Contact: sommopmn@unhcr.org

Implemented by:



UNHCR is grateful for the generous contributions of donors who have directly contributed to the UNHCR Somalia operation in 2024

 # OF INCIDENTS THAT CAUSED DISPLACEMENT

JANUARY 2025

0


IN 2025

0

 # OF NEWLY DISPLACED POPULATION

0

0

 # OF PROTECTION VIOLATIONS RECORDED¹

103

103

¹Some protection violations were not recorded due to security risks in some regions.

TRIGGERS OF DISPLACEMENT (JANUARY 2025 IN %)

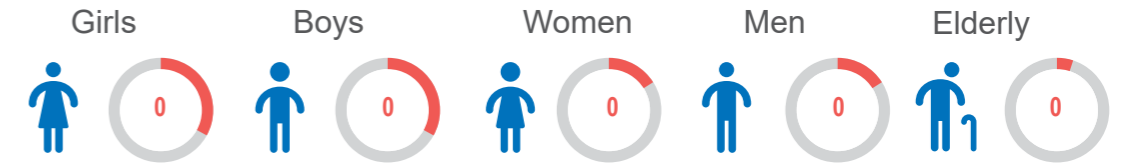
Drought 0%
Flood 0%
Other 0%
Conflict 0%

PROTECTION VIOLATIONS CONCERNING CHILDREN, WOMEN AND MINORITIES (2025 IN %)

Children 16%
Girls & Women 87%
Minorities² 0%

²Members of minority clans include the Benadir, Bantu, Barawans, Gardere, Yakabur and Rahanweyne.

DEMOGRAPHICS (JANUARY 2025)³



³Disaggregated data for displaced persons are based on those displacement reports where data has been collected at household level.

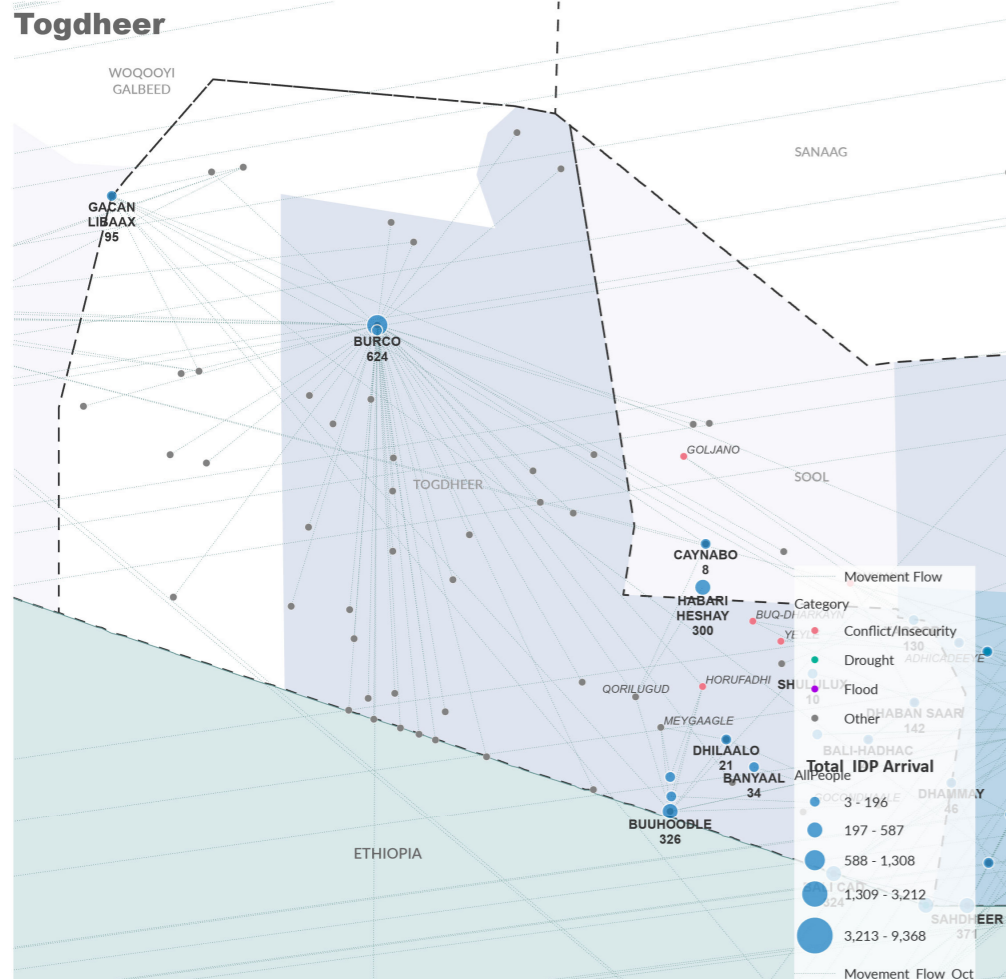
SPECIFIC NEEDS OF THOSE WHO EXPERIENCED PROTECTION VIOLATIONS (IN 2025)⁴



⁴In January 2025, 129 specific needs were recorded of those individuals who experienced protection violations.

⁵Others who are at risk include the following categories family unit, specific legal and physical protection needs, unaccompanied or separate child, pregnant or lactating, serious medical condition, single parent, SGBV and torture. Individuals can have multiple vulnerabilities

IDP FLOW MOVEMENT (JAN 2025)



The boundaries and names shown and the designations used on this map do not imply official endorsement or acceptance by the United Nations.

The district in the Togdheer region with the highest number of recorded displacement incidents was - (0).

0 individuals were displaced to the - settlement, making it the largest displacement incident due to -.

The district in the Togdheer region with the second highest number of recorded displacement incidents was -(0).

0 individuals were displaced to the - settlement, making it the second largest displacement incident due to -.

The district in the Togdheer region with the third highest numbered of recorded displacement incidents was -(0).

0 individuals were displaced to - settlement, making it the third largest displacement incident due to -.

In June 2024, 25% of protection violations across Somalia were recorded in Togdheer region.

Buuhoodle district had the highest recorded percentage of protection violations across the Togdheer region (59%).

The highest recorded protection violations in the region in January 2025 include the following:









- Domestic Violence (67%)
- Physical Assault/Attack Not Resulting In Death (18%).

Burco district recorded with the highest number of protection violations in the region from in January 2025 (1617).

Top 3 Protection Risks Identified

1. -
2. -
3. -

PRIORITY NEED ON ARRIVAL (JANUARY 2025 IN %)

	Food	0%
	Water	0%
	Shelter	0%
	Health	0%
	Protection ⁴	0%
	Livelihood	0%
	Transport	0%
	Other	0%

⁶Protection figures are underreported due to the concerns related to the sensitivity of this topic in the context of Somalia.

This dashboard should be read in conjunction with the notes on [PSMN Methodology](#) which outline the approach and certain limitations. More information on Somalia can be found on the [UNHCR Somalia Data portal](#). For more statistical information related to Protection Monitoring and Displacement, visit [PSMN interactive portal \(https://prmn-somalia.unhcr.org\)](#). Contact: sommopmn@unhcr.org

Implemented by:



UNHCR is grateful for the generous contributions of donors who have directly contributed to the UNHCR Somalia operation in 2024

OF INCIDENTS THAT CAUSED DISPLACEMENT

JANUARY 2025

0

IN 2025

0

OF NEWLY DISPLACED POPULATION

0

0

OF PROTECTION VIOLATIONS RECORDED¹

0

0

¹Some protection violations were not recorded due to security risks in some regions.

TRIGGERS OF DISPLACEMENT (JANUARY 2025 IN %)

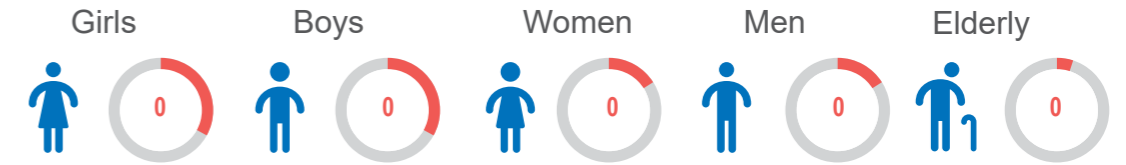
Drought 0%
Flood 0%
Other 0%
Conflict 0%

PROTECTION VIOLATIONS CONCERNING CHILDREN, WOMEN AND MINORITIES (2025 IN %)

Children 0% Girls & Women 0% Minorities² 0%

²Members of minority clans include the Benadir, Bantu, Barawans, Gardere, Yakabur and Rahanweyne.

DEMOGRAPHICS (JANUARY 2025)³



³Disaggregated data for displaced persons are based on those displacement reports where data has been collected at household level.

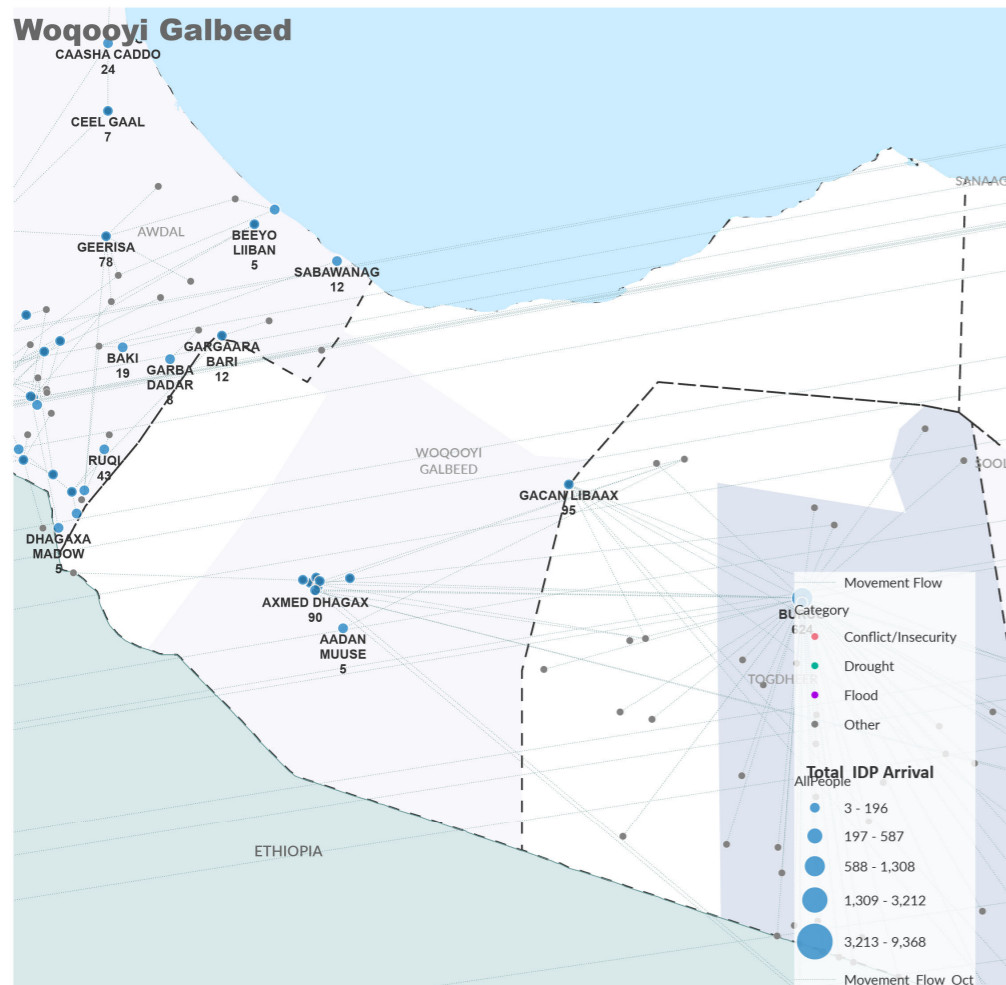
SPECIFIC NEEDS OF THOSE WHO EXPERIENCED PROTECTION VIOLATIONS (IN 2025)⁴



⁴In January 2025, 0 specific needs were recorded of those individuals who experienced protection violations.

⁵Others who are at risk include the following categories family unit, specific legal and physical protection needs, unaccompanied or separate child, pregnant or lactating, serious medical condition, single parent, SGBV and torture. Individuals can have multiple vulnerabilities

IDP FLOW MOVEMENT (JAN 2025)



The district in the Woqooyi Galbeed region with the highest number of recorded displacement incidents was - (0).

0 individuals were displaced to the - settlement, making it the largest displacement incident due to -.

The district in the Woqooyi Galbeed region with the second highest number of recorded displacement incidents was -(0).

0 individuals were displaced to the - settlement, making it the second largest displacement incident due to -.

The district in the Woqooyi Galbeed region with the third highest number of recorded displacement incidents was -(0).

0 individuals were displaced to - settlement, making it the third largest displacement incident due to -.

In June 2024, 0% of protection violations across Somalia were recorded in Woqooyi Galbeed region.

- district had the highest recorded percentage of protection violations across the Woqooyi Galbeed region (0%).

The highest recorded protection violations in the region in January 2025 include the following:

- (0%)
- (0%).

Hargeysa district recorded with the highest number of protection violations in the region from in January 2025 (11913).

Top 3 Protection Risks Identified

-
-
-

PRIORITY NEED ON ARRIVAL (JANUARY 2025 IN %)

Food	0%
Water	0%
Shelter	0%
Health	0%
Protection ⁴	0%
Livelihood	0%
Transport	0%
Other	0%

⁶Protection figures are underreported due to the concerns related to the sensitivity of this topic in the context of Somalia.

This dashboard should be read in conjunction with the notes on [PSMN Methodology](#) which outline the approach and certain limitations. More information on Somalia can be found on the [UNHCR Somalia Data portal](#). For more statistical information related to Protection Monitoring and Displacement, visit [PSMN interactive portal \(https://prmn-somalia.unhcr.org\)](#). Contact: sommopmn@unhcr.org

Implemented by:

