Annex IV

ROHINGYA REFUGEE RESPONSE - BANGLADESH

Refugee population in camps/settlements

as of 30 November 2025

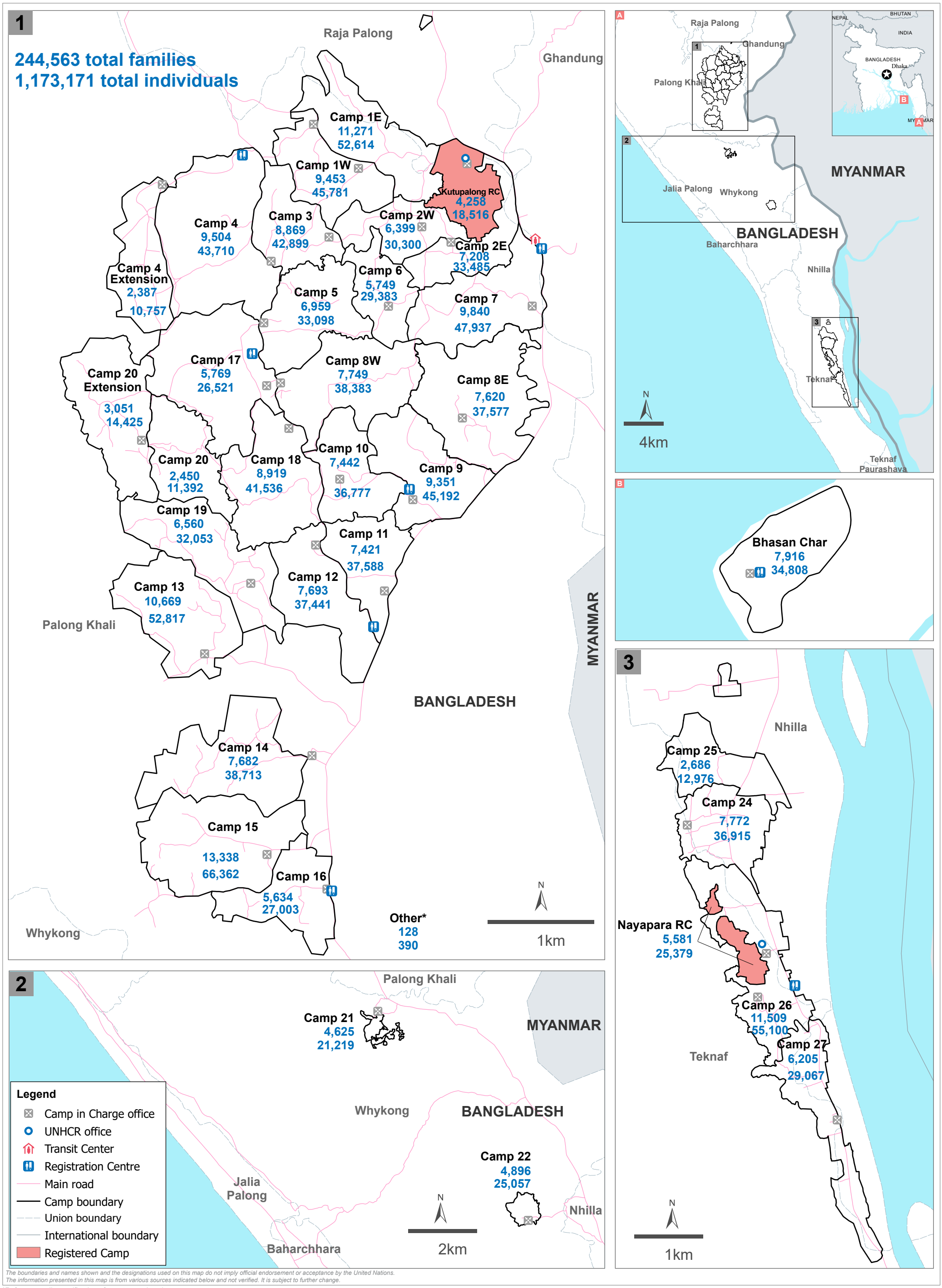

The boundaries and names shown and the designations used on this map do not imply official endorsement or acceptance by the United Nations.
The information presented in this map is from various sources indicated below and not verified. It is subject to further change.

*Refugee pending verification of exact camp location.

Printing date: 08 December 2025 **Sources:** GoB - UNHCR Joint Registration Exercise, UNHCR, RRRC, ISCG **Author:** UNHCR - Sub-Office Cox's Bazar **Feedback:** bgdcoim@unhcr.org

ROHINGYA REFUGEE RESPONSE/BANGLADESH

Rohingya Population by Location

(as of 30 November 2025)

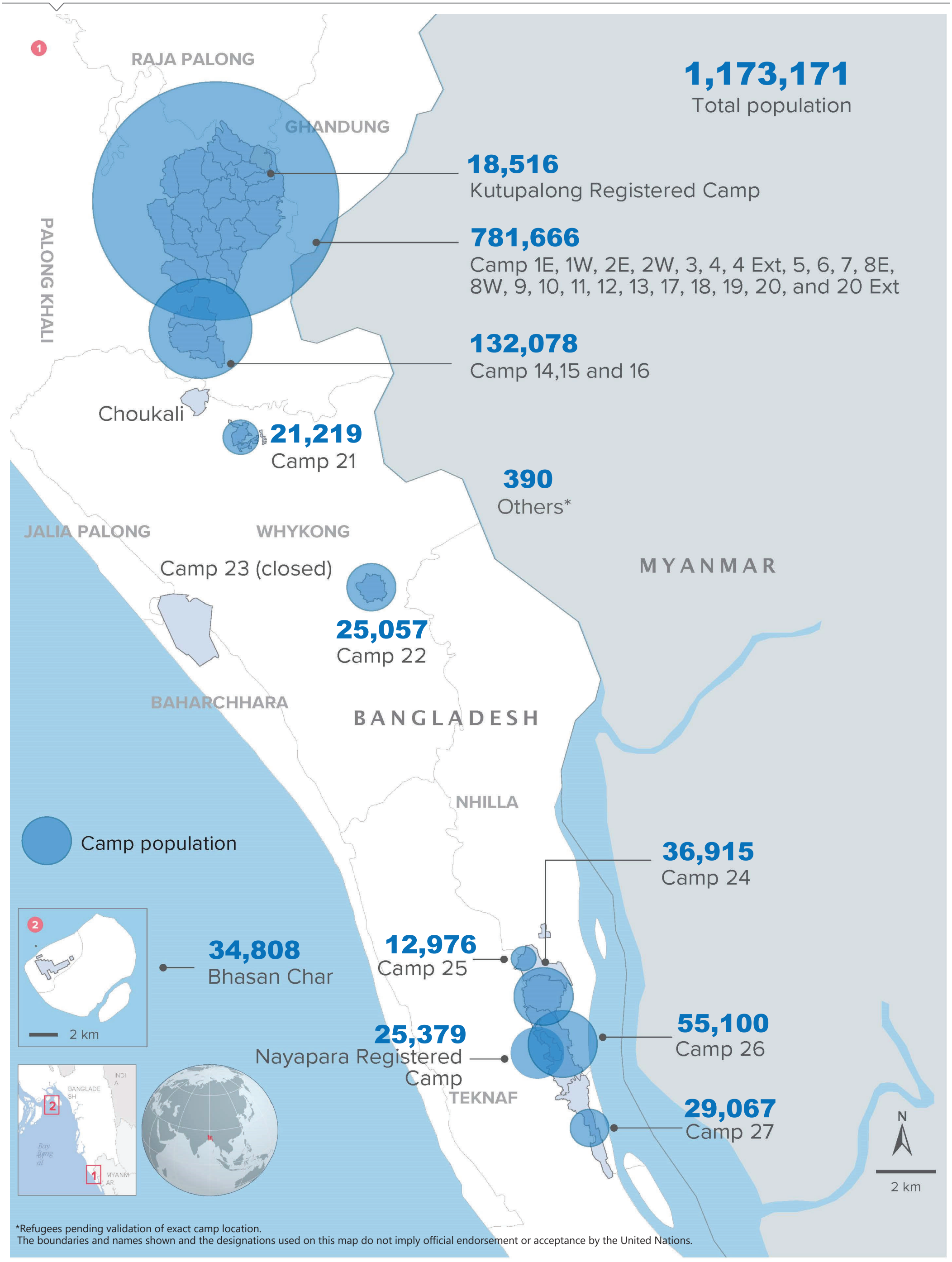

*Refugees pending validation of exact camp location.
The boundaries and names shown and the designations used on this map do not imply official endorsement or acceptance by the United Nations.

Creation date: 30 November 2025
Source: GoB - UNHCR Joint Registration Exercise

Annex IV

ROHINGYA REFUGEE RESPONSE - BANGLADESH

Camp/Settlement and Block Population Density

as of 30 November 2025

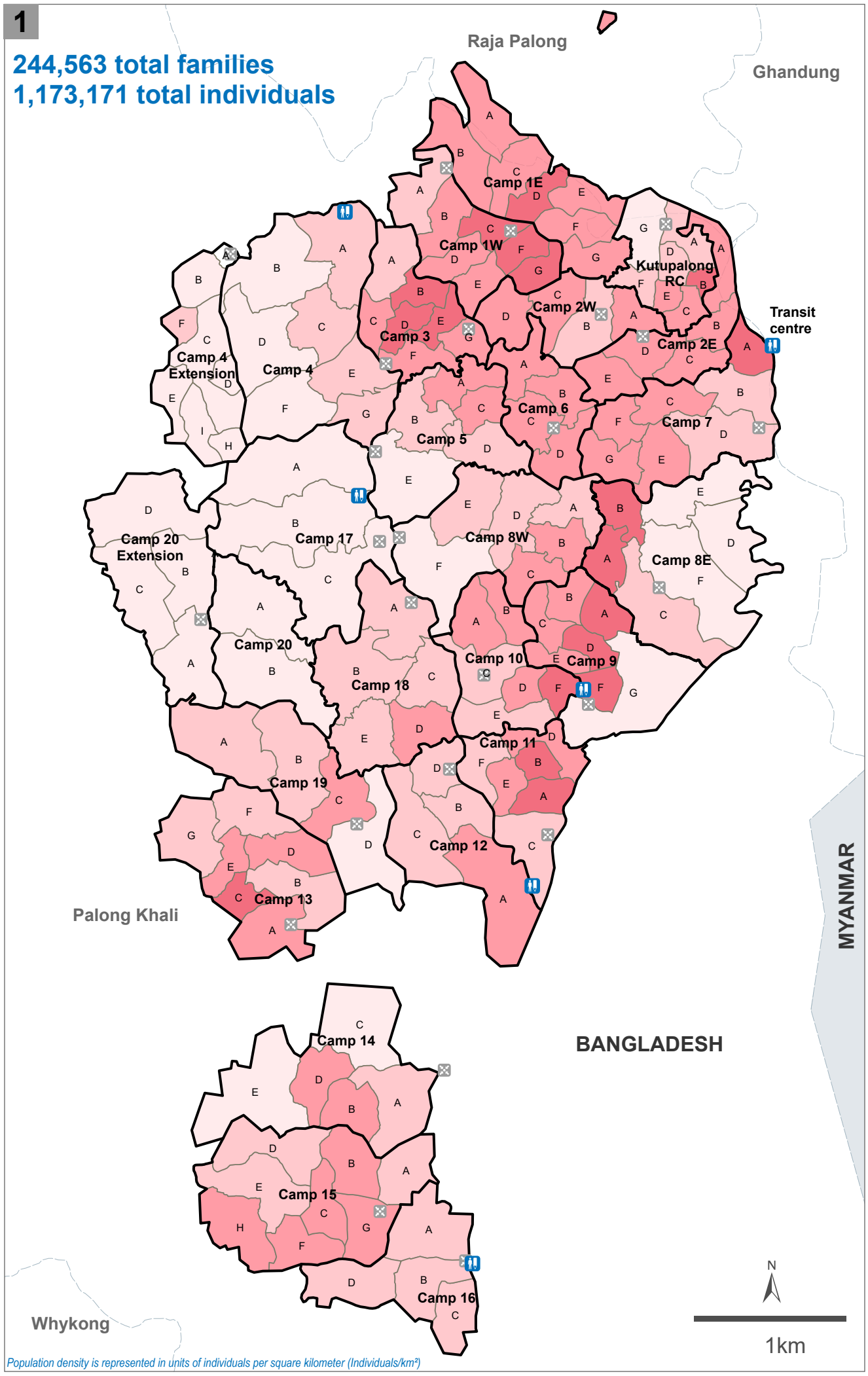

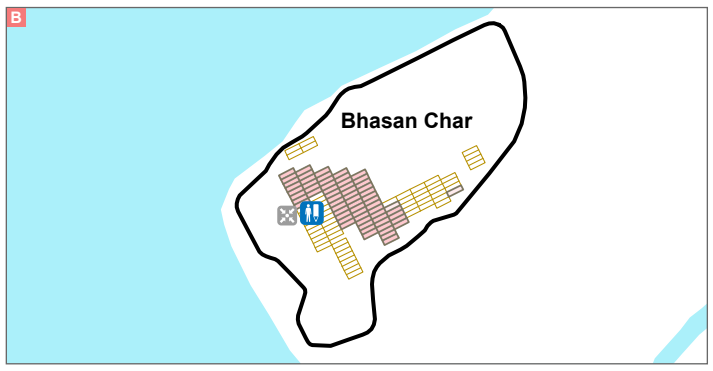

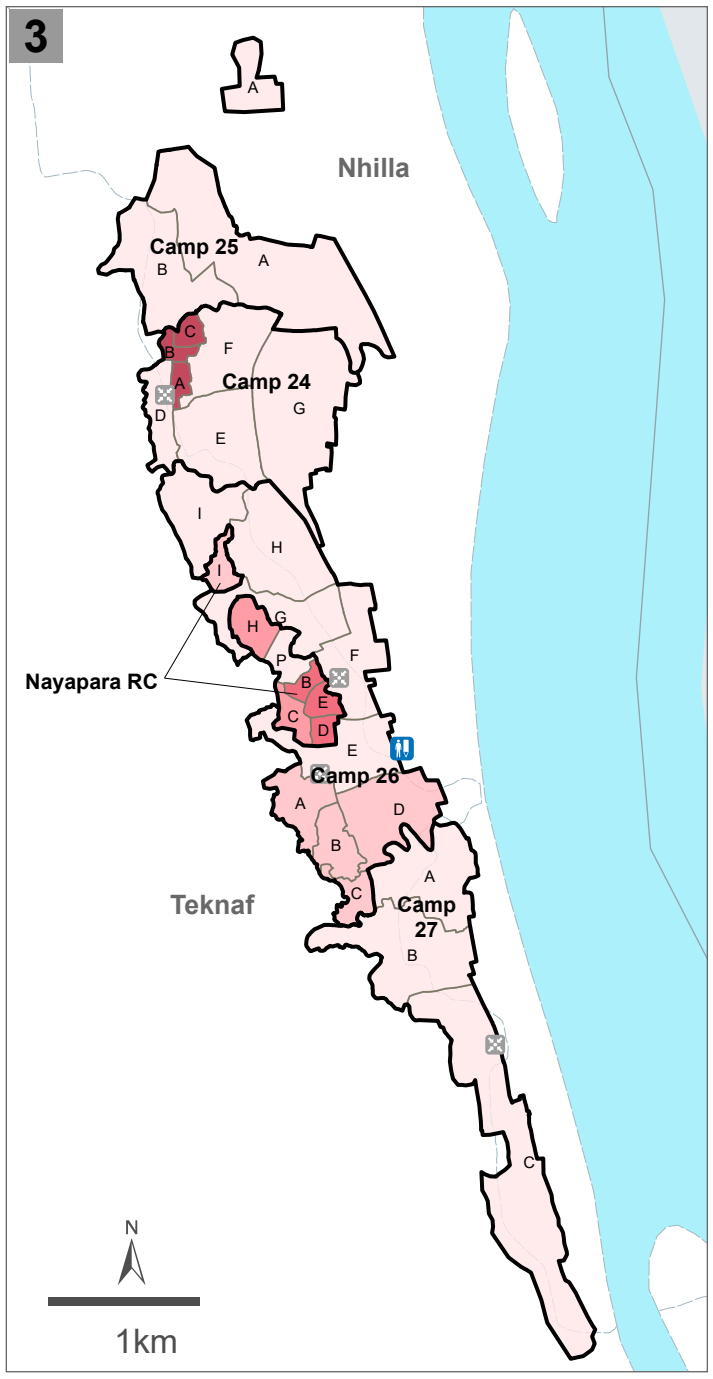

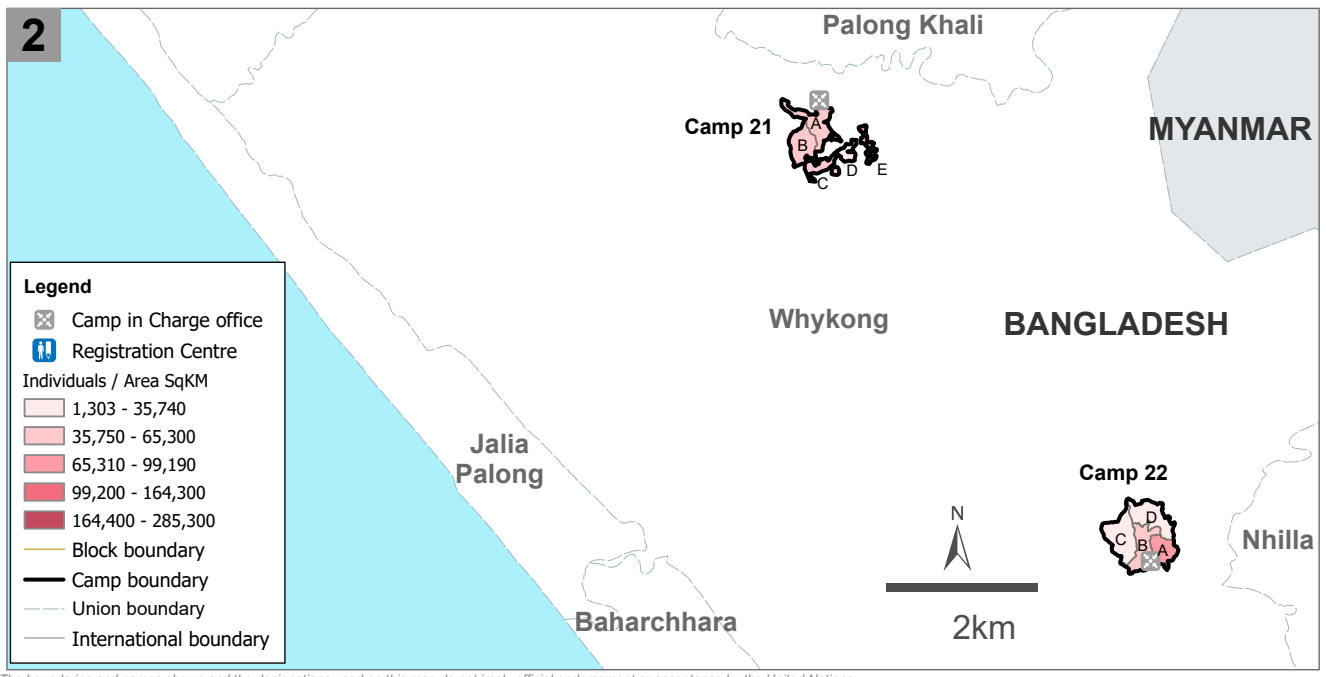

The boundaries and names shown and the designations used on this map do not imply official endorsement or acceptance by the United Nations.
The information presented in this map is from various sources indicated below and not verified. It is subject to further change.

Printing date: 08 December 2025 **Sources:** GoB - UNHCR Joint Registration Exercise, UNHCR, RRRC, ISCG **Author:** UNHCR - Sub-Office Cox's Bazar **Feedback:** bgdcoim@unhcr.org