EMERGENCY SITUATION IN CHAD

Update on arrivals from Sudan

11 Jan. 2026

Since April 2023, the CNARR, UNHCR and IOM monitor and assist an influx of Sudanese refugees and Chadian returnees arriving in the provinces of Ouaddai, Sila, Wadi-Fira and Ennedi Est. Humanitarian agencies support the Chadian Government and local authorities to provide lifesaving assistance and protection services. The Government and UNHCR assisted 66.54% of refugees to relocate from spontaneous arrival sites to extended and newly established settlements where refugees and host communities benefit from the services delivered by humanitarian teams.

ARRIVALS

905,494 New arrivals

259,795 Households

37 Host villages

New arrivals per province

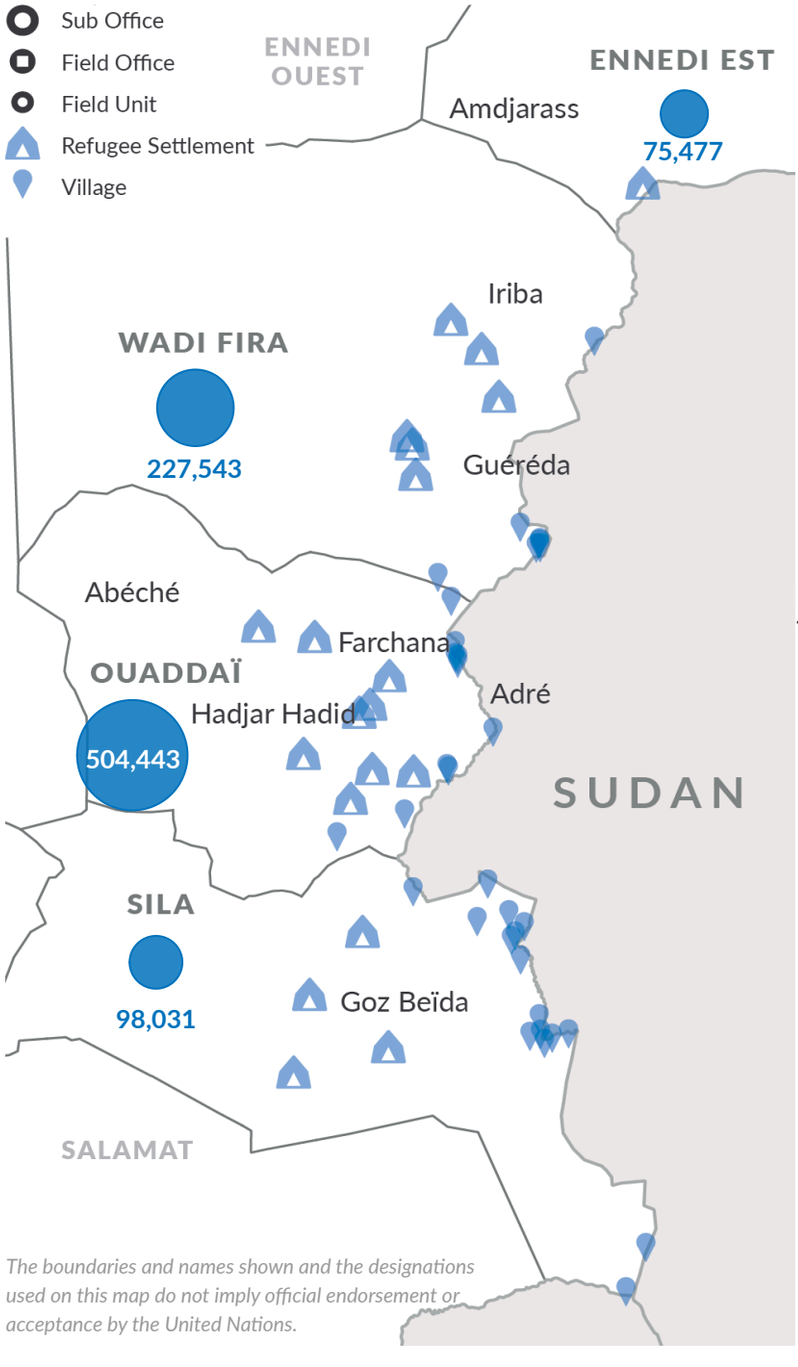

The boundaries and names shown and the designations used on this map do not imply official endorsement or acceptance by the United Nations.

REGISTRATION

883,547 Registered and pre-registered **individuals**

251,569 Households

86% registered are **women and children** of which 25% are **adult women**

13% registered have **specific needs**

Age and gender breakdown of registered persons

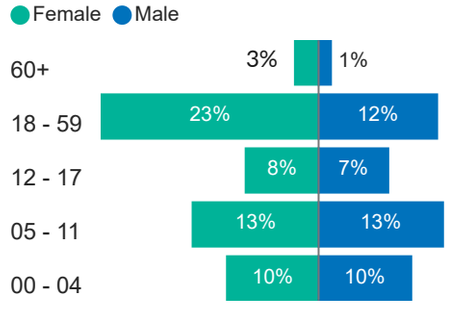

Registered persons with specific needs

Top 5

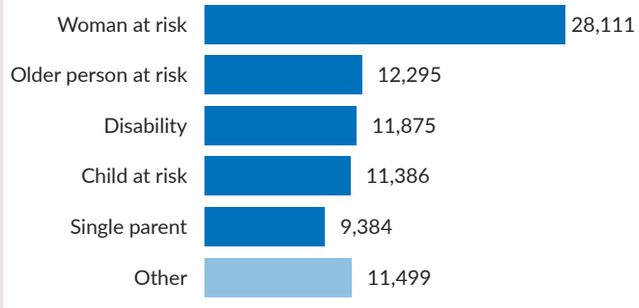

RETURNS

344,399 Migrants Returnees **arrivals** (Estimated)

67% Returnees are **children**

Source: UNHCR, IOM, Governments and Partners

REGISTRATION BY SITE

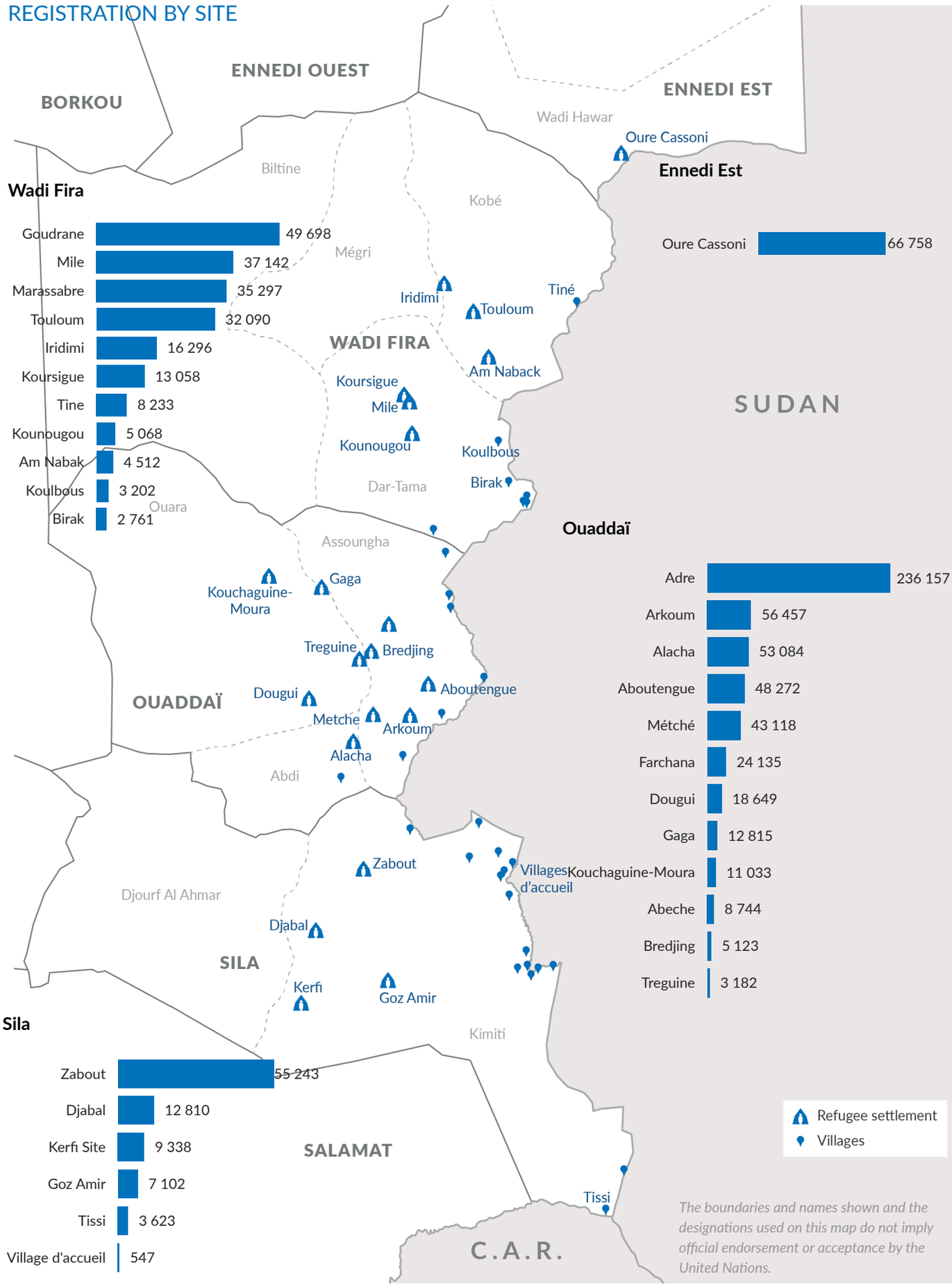

Wadi Fira

Goudrane	49 698
Mile	37 142
Marassabre	35 297
Touloum	32 090
Iridimi	16 296
Koursigue	13 058
Tine	8 233
Kounougou	5 068
Am Nabak	4 512
Koulbous	3 202
Birak	2 761

Ennedi Est

Oure Cassoni	66 758

Ouaddaï

Adre	236 157
Arkoum	56 457
Alacha	53 084
Aboutengue	48 272
Métché	43 118
Farchana	24 135
Dougui	18 649
Gaga	12 815
Kouchaguine-Moura	11 033
Abeche	8 744
Bredjing	5 123
Treguine	3 182

Sila

Zabout	55 243
Djabal	12 810
Kerfi Site	9 338
Goz Amir	7 102
Tissi	3 623
Village d'accueil	547

Project 21- Protection monitoring

The Project 21 is a regional protection monitoring system, launched in 2020 to address gaps in data collection and analysis on protection in West and Central Africa. The inter agency project mobilizes partners to collect a set of data using harmonized tools and a common methodology to generate joint analysis of the situation, risks, and protection trends.

581 households interviewed from 19 to 25 december 2025,following the various influxes registered, mainly at the entry points of Tiné, Kulbus, Birak (Wadi Fira), Bahai and Kariari (Ennedi East) and Adré (Ouaddai).

PROTECTION RISK

What types of identified dangers or threats are you exposed to?

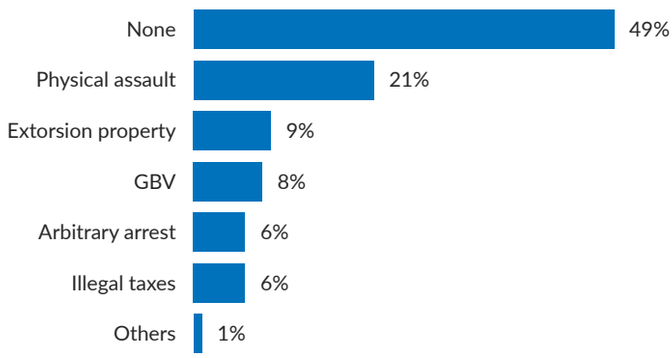

DOCUMENTATION

What type of individual document do you possess?

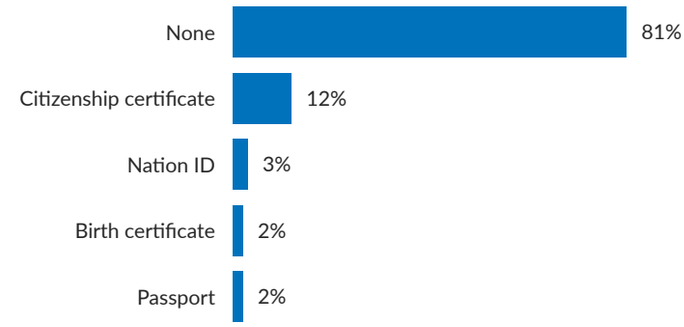

BASIC NEEDS AND ESSENTIAL SERVICES

What category of items does your family need the most?

COMMUNITY ENGAGEMENT

What type of information would you like to receive from humanitarian workers and authorities?

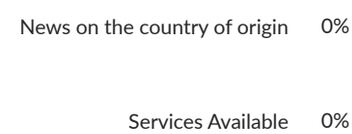

REASONS FOR FLIGHT

What are the support mechanisms for GBV victims?



EDUCATION
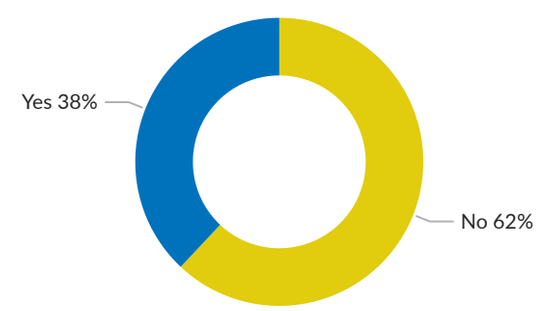
Are there any school age children in your family?