EMERGENCY SITUATION IN CHAD

Update on arrivals from Sudan

08 Feb. 2026

Since April 2023, the CNARR, UNHCR and IOM monitor and assist an influx of Sudanese refugees and Chadian returnees arriving in the provinces of Ouaddai, Sila, Wadi-Fira and Ennedi Est. Humanitarian agencies support the Chadian Government and local authorities to provide lifesaving assistance and protection services. The Government and UNHCR assisted 67% of refugees to relocate from spontaneous arrival sites to extended and newly established settlements where refugees and host communities benefit from the services delivered by humanitarian teams.

ARRIVALS

912,317 New arrivals

262,718 Households

37 Host villages

REGISTRATION

887,110 Registered and pre-registered **individuals**

253,180 Households

86% registered are **women and children** of which 25% are **adult women**

13% registered have **specific needs**

New arrivals per province

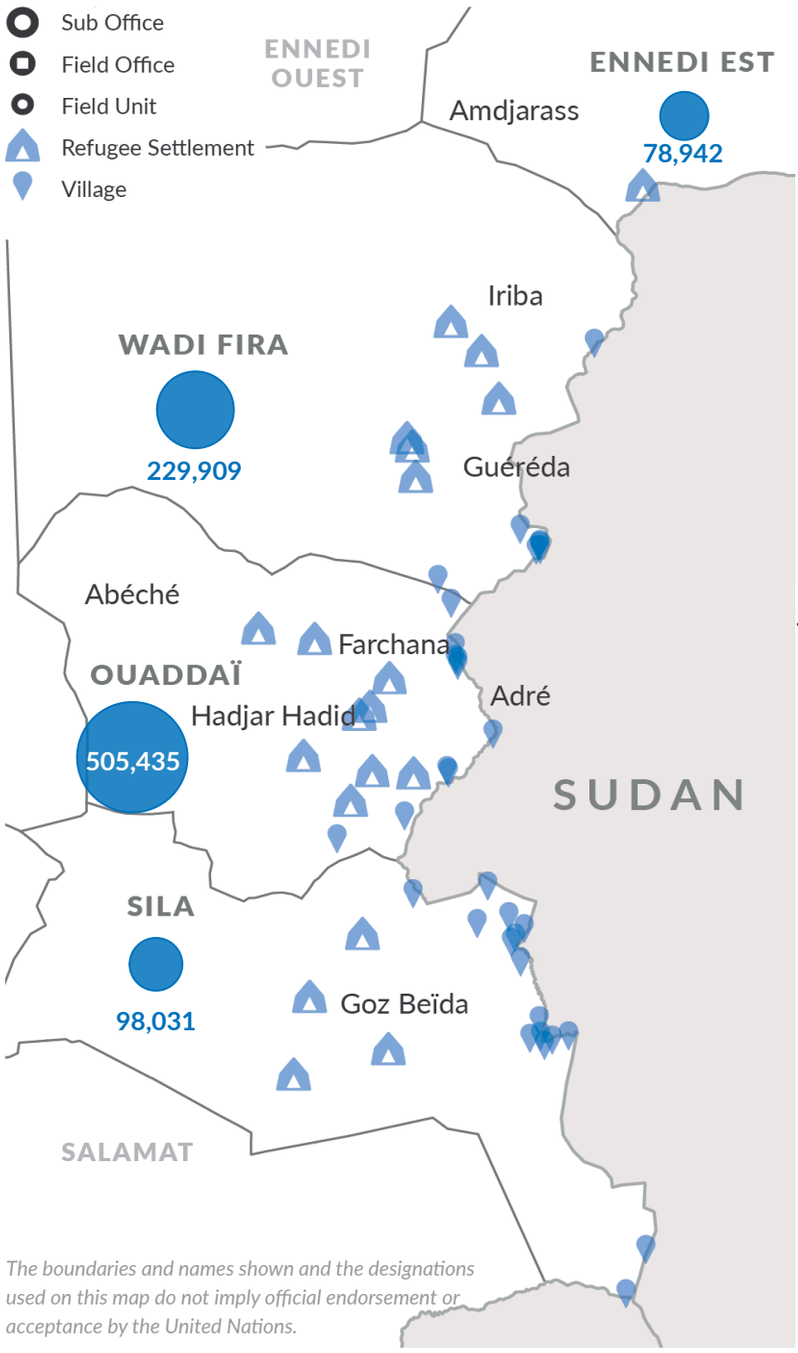

The boundaries and names shown and the designations used on this map do not imply official endorsement or acceptance by the United Nations.

Age and gender breakdown of registered persons

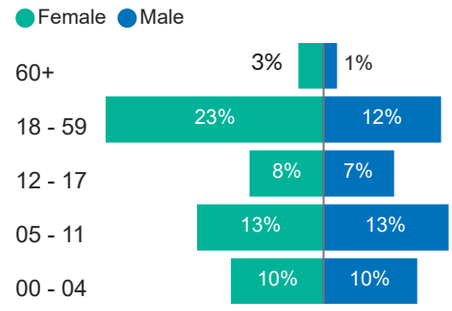

Registered persons with specific needs

Top 5

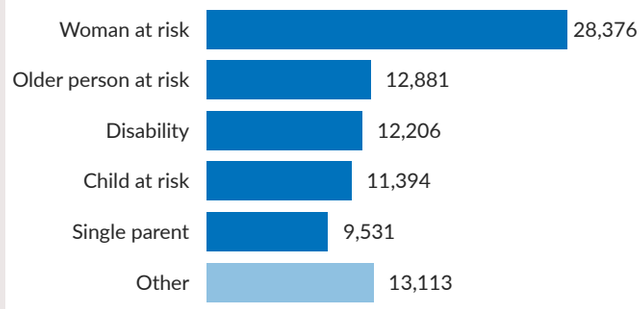

RETURNS

355,903 Migrants Returnees **arrivals** (Estimated)

68% Returnees are **children**

Source: UNHCR, IOM, Governments and Partners

REGISTRATION BY SITE

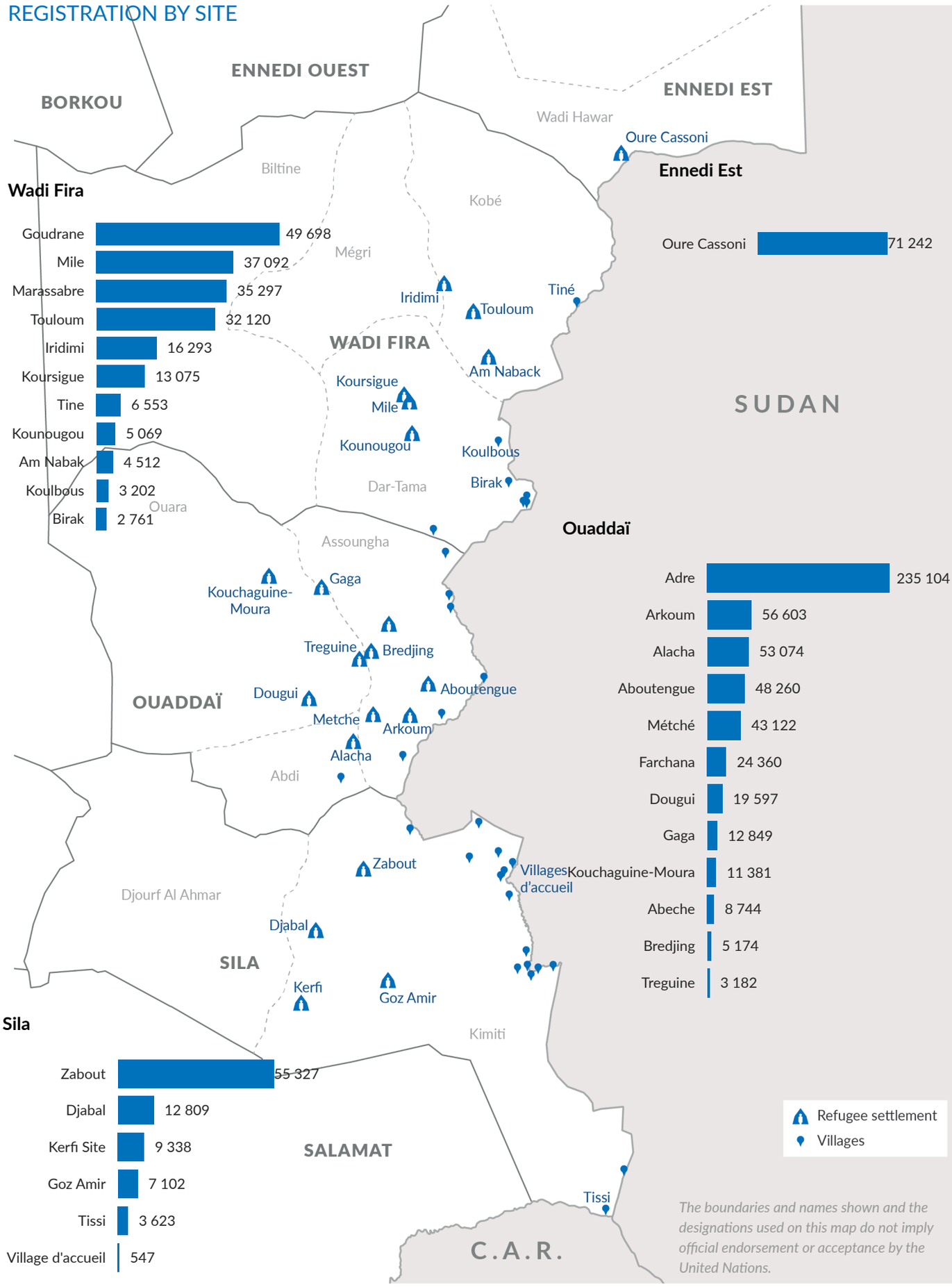

Wadi Fira

Goudrane	49 698
Mile	37 092
Marassabre	35 297
Touloum	32 120
Iridimi	16 293
Koursigue	13 075
Tine	6 553
Kounougou	5 069
Am Nabak	4 512
Koulbous	3 202
Birak	2 761

Ennedi Est

Oure Cassoni	71 242

Ouaddaï

Adre	235 104
Arkoum	56 603
Alacha	53 074
Aboutengue	48 260
Métché	43 122
Farchana	24 360
Dougui	19 597
Gaga	12 849
Kouchaguine-Moura	11 381
Abeche	8 744
Bredjing	5 174
Treguine	3 182

Sila

Zabout	55 327
Djabal	12 809
Kerfi Site	9 338
Goz Amir	7 102
Tissi	3 623
Village d'accueil	547

The boundaries and names shown and the designations used on this map do not imply official endorsement or acceptance by the United Nations.

Project 21- Protection monitoring

The Project 21 is a regional protection monitoring system, launched in 2020 to address gaps in data collection and analysis on protection in West and Central Africa. The inter agency project mobilizes partners to collect a set of data using harmonized tools and a common methodology to generate joint analysis of the situation, risks, and protection trends.

667 households interviewed from 23 to 29 jan. 2026,following the various influxes registered, mainly at the entry points of Tiné, Kulbus, Birak (Wadi Fira), Bahai and Kariari (Ennedi East) and Adré (Ouaddai).

PROTECTION RISK

What types of identified dangers or threats are you exposed to?

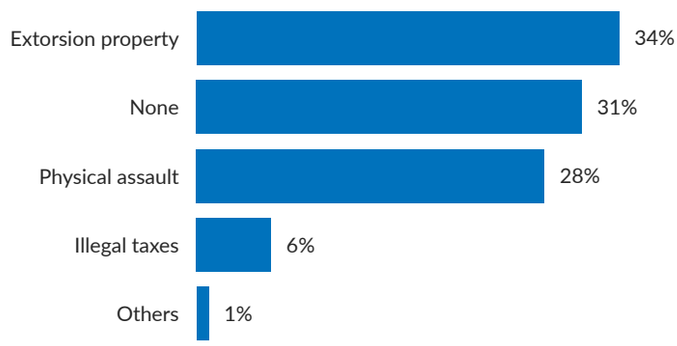

DOCUMENTATION

What type of individual document do you possess?

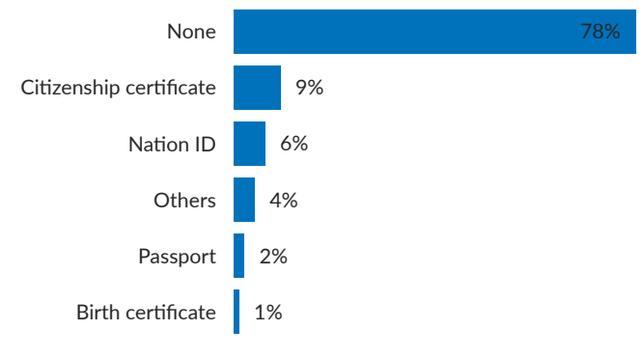

BASIC NEEDS AND ESSENTIAL SERVICES

What category of items does your family need the most?

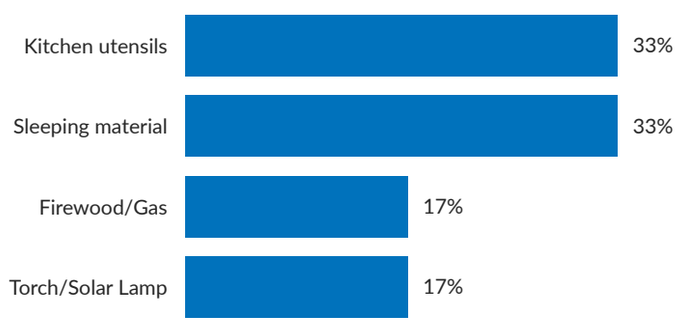

DOCUMENTATION

Reason for not having individual documents

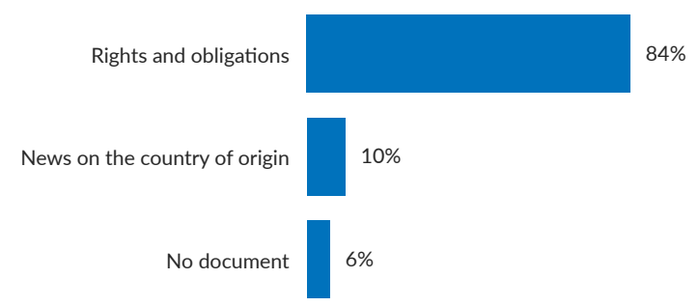

REASONS FOR FLIGHT

What are the support mechanisms for GBV victims?

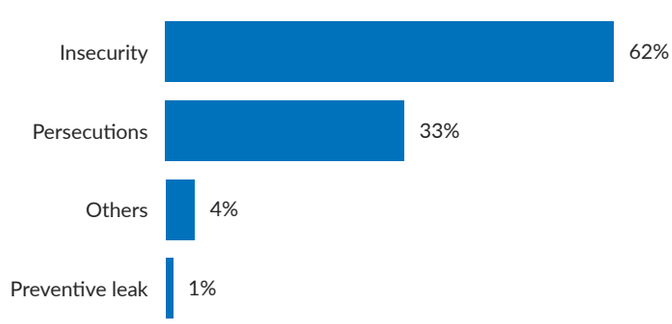

EDUCATION
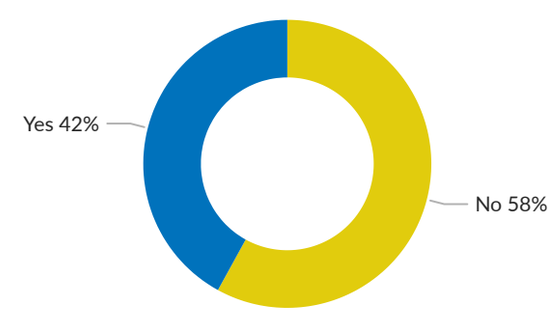
Are there any school age children in your family?