PAKISTAN

Voluntary repatriation of Afghan refugees

(1 January to 31 March 2026)

4.69 MILLION approx

Number of Afghan refugees assisted through voluntary repatriation programme since 2002

856,592

Number of households assisted through voluntary repatriation programme since 2002

70% Azakhel **30%** Baleli

% of Refugee returnees through voluntary repatriation centres (VRCs) since 2002[c]

55,202[a]

RETURNEES TO AFGHANISTAN FROM 1 JAN - 31 MAR 2026

13,086

Households

UNHCR Assistance Package**

156 USD/ HH

99% Azakhel **1%** Baleli

% Refugee returnees through voluntary repatriation centres (VRCs) from Jan-Mar, 2026

Place of intended return (Top 5)

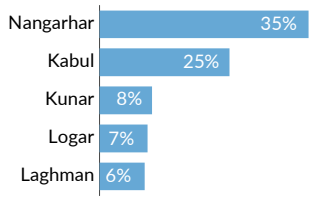

Reasons for leaving Pakistan (Push Factors)[b]

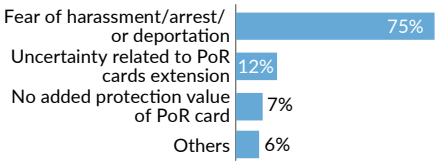

Place of Residence in Pakistan

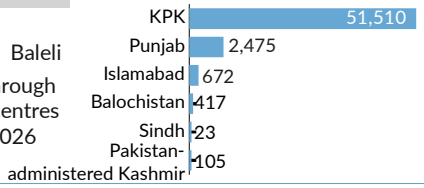

Reasons for return to Afghanistan (Pull Factors)[b]



ASSISTED REPATRIATION IN 2026

RVs Vs. OUTSIDE RVs

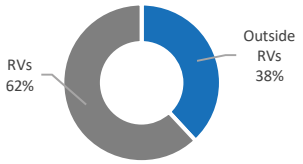

AGE AND GENDER COMPOSITION

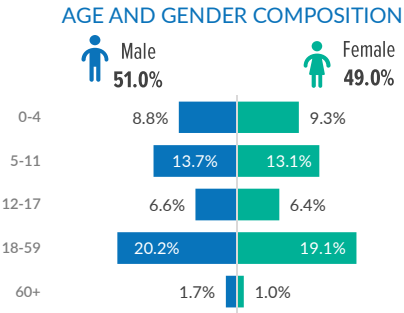

BREAKDOWN BY ETHNICITY

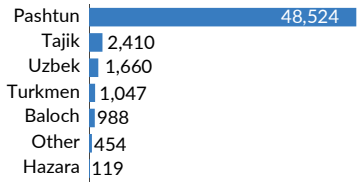

MONTHLY VOLUNTARY REPATRIATION TRENDS (2025-2026)

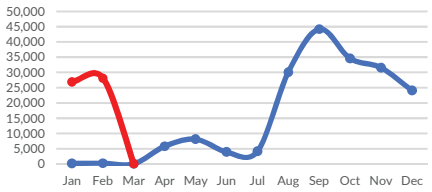

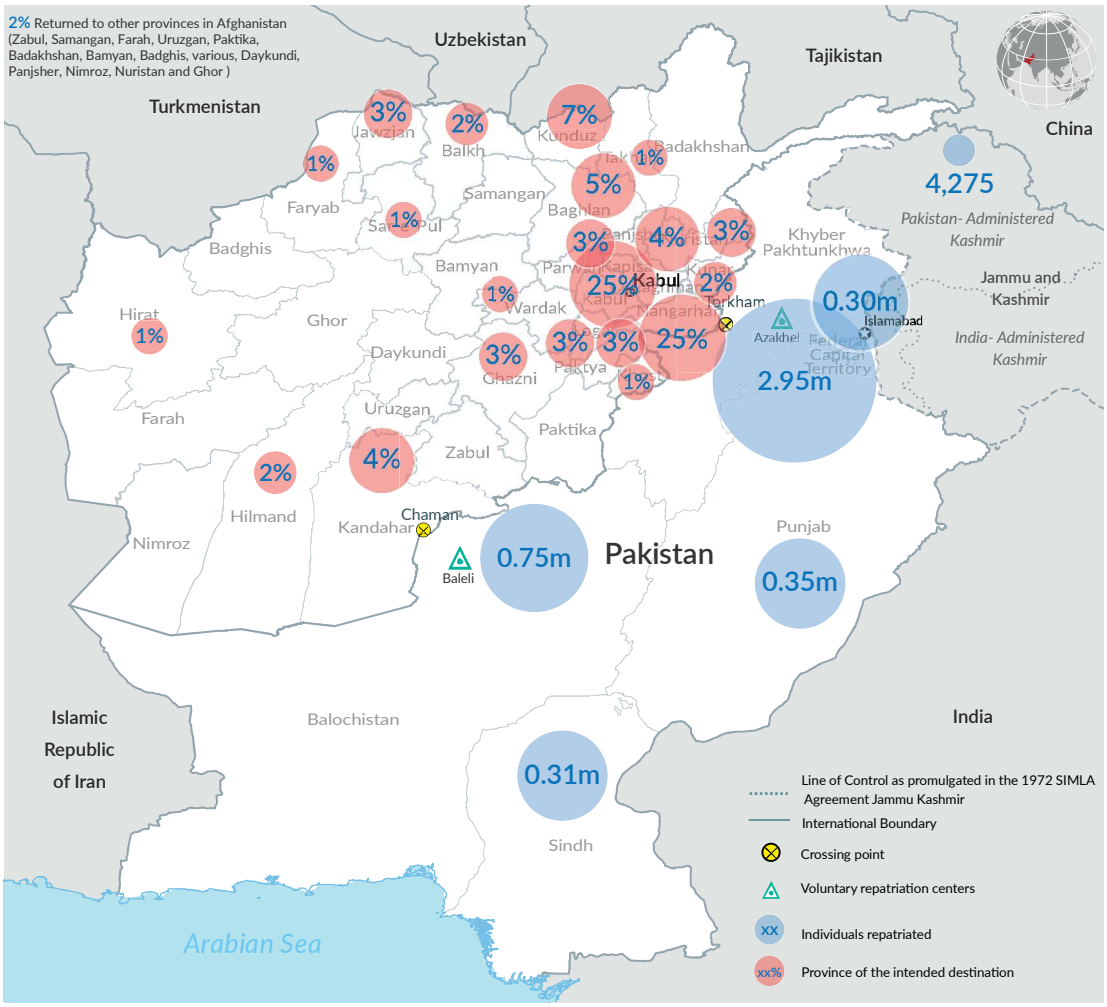

The figures in this map reflect returns assisted through voluntary repatriation centers (VRCs) in Pakistan and the intended place of return in Afghanistan since 2002.

YEARLY VOLUNTARY REPATRIATION TRENDS (2002-2026)

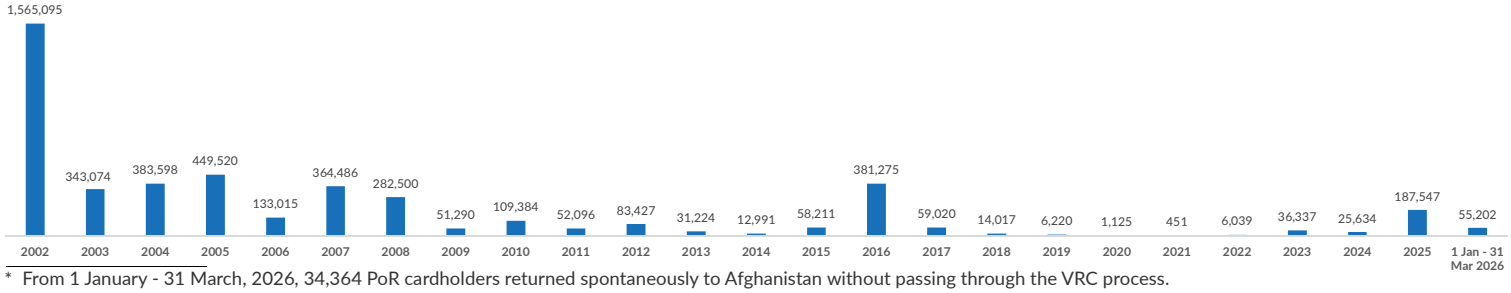

* From 1 January - 31 March, 2026, 34,364 PoR cardholders returned spontaneously to Afghanistan without passing through the VRC process.

** Effective 14 November 2025, UNHCR Assistance Package is provided only to vulnerable households following an Individual protection assessment.

a)The figure refers to the number of refugees who were processed for Voluntary repatriation at VRCs in Pakistan. b) Exit interviews are conducted with refugees in the Voluntary Repatriation Centers (VRCs). c) The Baleli VRC in Balochistan serves all returnees from Balochistan, as well as refugees departing Karachi and returning to Afghanistan via Balochistan. The Azakhel VRC in Khyber Pakhtunkhwa serves refugees returning from Khyber Pakhtunkhwa, Islamabad, Punjab, Sindh, and Pakistan Administered Kashmir.

Disclaimer: The boundaries and names shown and the designations used on the map do not imply official endorsement or acceptance by the United Nations. Dotted line represents approximately the Line of Control in Jammu and Kashmir by India and Pakistan. The final status of Jammu and Kashmir has not yet been agreed upon by the parties. *Creation date: 27 April 2026 Data Sources: Afghan National Registration Database (ANR) - 2025& Exit Questionnaire Database. More information available on UNHCR: data portal, https://data2.unhcr.org/en/country/pak, Feedback: Information Management Unit at pakisim@unhcr.org*