









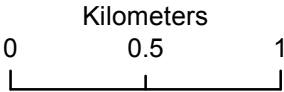


Map Legend

-  Camp Area
-  Town/Village Area
-  Main Roads
-  Secondary Roads
-  MSF
-  ACTED
-  Failed Boreholes
-  Active Boreholes

Data Sources: Vector Data - UNOCHA / DRC / ACTED;
Satellite Image - Bing Maps
Coordinate System: GCS WGS 1984
Contact: michael.hopfensperger@acted.org

Map Scale for A3: 1:28,000



Note: Data, designations and boundaries contained on this map are not warranted to be error-free and do not imply acceptance by the REACH partners mentioned on this map.

This document has been produced with the financial assistance of UNHCR. The views expressed herein should not be taken, in any way, to reflect the official opinion of UNHCR.

REACH Informing more effective humanitarian action

A program of In partnership with

IMPACT Initiatives 

