










Legend

- | | | |
|--|---|---|
|  CHURCH |  Having a latrine or not |  MSF Camp Areas (June 2013) |
|  MOSQUE |  No Latrine |  UNHCR Blocks Demarcation (April 2013) |
|  NURSERY SCHOOL | |  Yida Camps area (July 2013) |
|  SCHOOL | | |

Data sources:

Public Institutions: UNHCR, ACTED

Camp boundaries: UNHCR

Administrative boundaries: OCHA

Projection: WGS 1984 Web Mercator Auxiliary Sphere

File: SSD_Yida_PubInst_02Sept2013_A3I

Contact : reach.mapping@impact-initiatives.org

Note: Data, designations and boundaries contained on this map are not warranted to error-free and do not imply acceptance by the REACH partners, associated, donors mentioned on this map. For Humanitarian purposes only.

In partnership with

