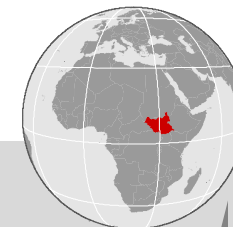


SOUTH SUDAN EMERGENCY : Areas of origin (Counties) of South Sudanese refugees

(New arrivals since 15 Dec 2013 | as of 15 November 2014)



Total displaced refugees

474,791

193,944 in Ethiopia

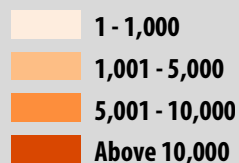
129,565 in Uganda

107,131 in Sudan*

44,151 in Kenya

* Information on the areas of origin for refugees in Sudan is not yet available since UNHCR has only recently been granted access to formally register refugees.

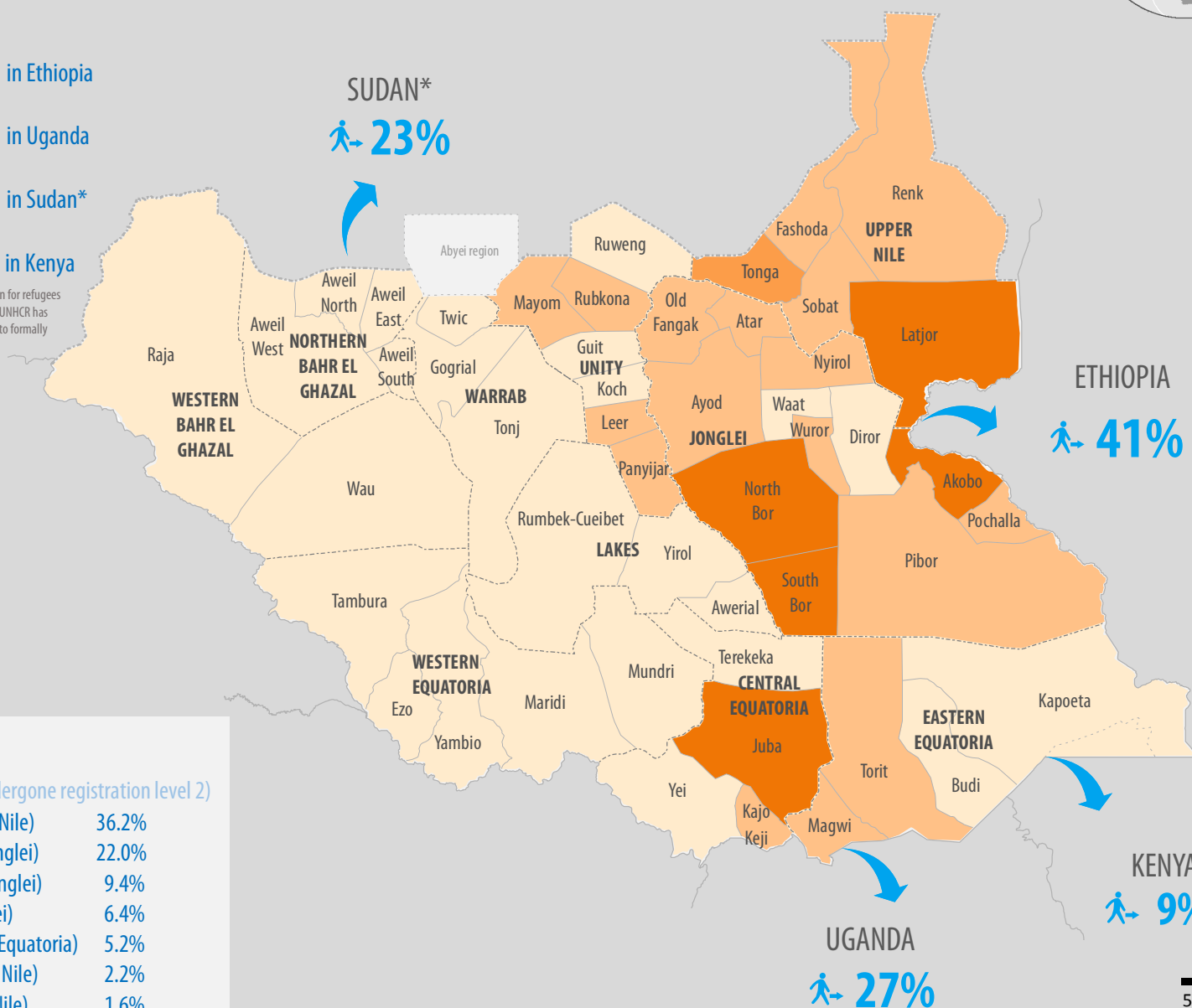
Refugees from South Sudan in Ethiopia, Kenya and Uganda [arrivals post-15 Dec 2013]



Top areas of origin | refugees > 5,000

(refugees in Ethiopia, Uganda and Kenya who have undergone registration level 2)

States	Jonglei	43.0%	Counties	Latjor (Upper Nile)	36.2%
	Upper Nile	42.2%		South Bor (Jonglei)	22.0%
	Central Equatoria	6.0%		North Bor (Jonglei)	9.4%
	Unity	3.8%		Akobo (Jonglei)	6.4%
	Eastern Equatoria	2.4%		Juba (Central Equatoria)	5.2%
	Others	2.5%		Tonga (Upper Nile)	2.2%
				Renk (Upper Nile)	1.6%



The maps provide proportional indicators for the number of refugees originating from each county (administrative level 2) in South Sudan, representing approximately 82% of the refugees who have arrived in Ethiopia, Uganda, and Kenya since 15 Dec 2013 (those who have undergone registration level 2). Information on the areas of origin for refugees in Sudan is not yet available since UNHCR has only recently been granted access to formally register refugees. The data on areas of origin was captured based on the former administrative units of South Sudan that existed pre-independence.

The boundaries and names shown and the designations used on the maps do not imply official endorsement or acceptance by the United Nations. Final boundary between the Republic of Sudan and the Republic of South Sudan has not yet been determined. Final status of the Abyei area is not yet determined.

Sources: Boundaries - UNCS, UNDP, OLS; Statistics - UNHCR Country offices Feedback: UNHCR Regional Support Hub in Nairobi kensrgis@unhcr.org