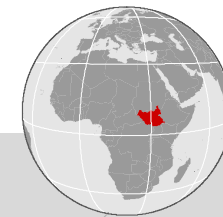


SOUTH SUDAN EMERGENCY : Areas of origin (States) of South Sudanese refugees in Kenya

(New arrivals since 15 Dec 2013 | as of 15 November 2014)

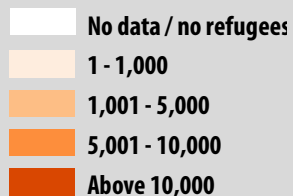


Total new arrivals



44,151 in Kakuma

Refugees from South Sudan in Kenya [arrivals post-15 Dec 2013]

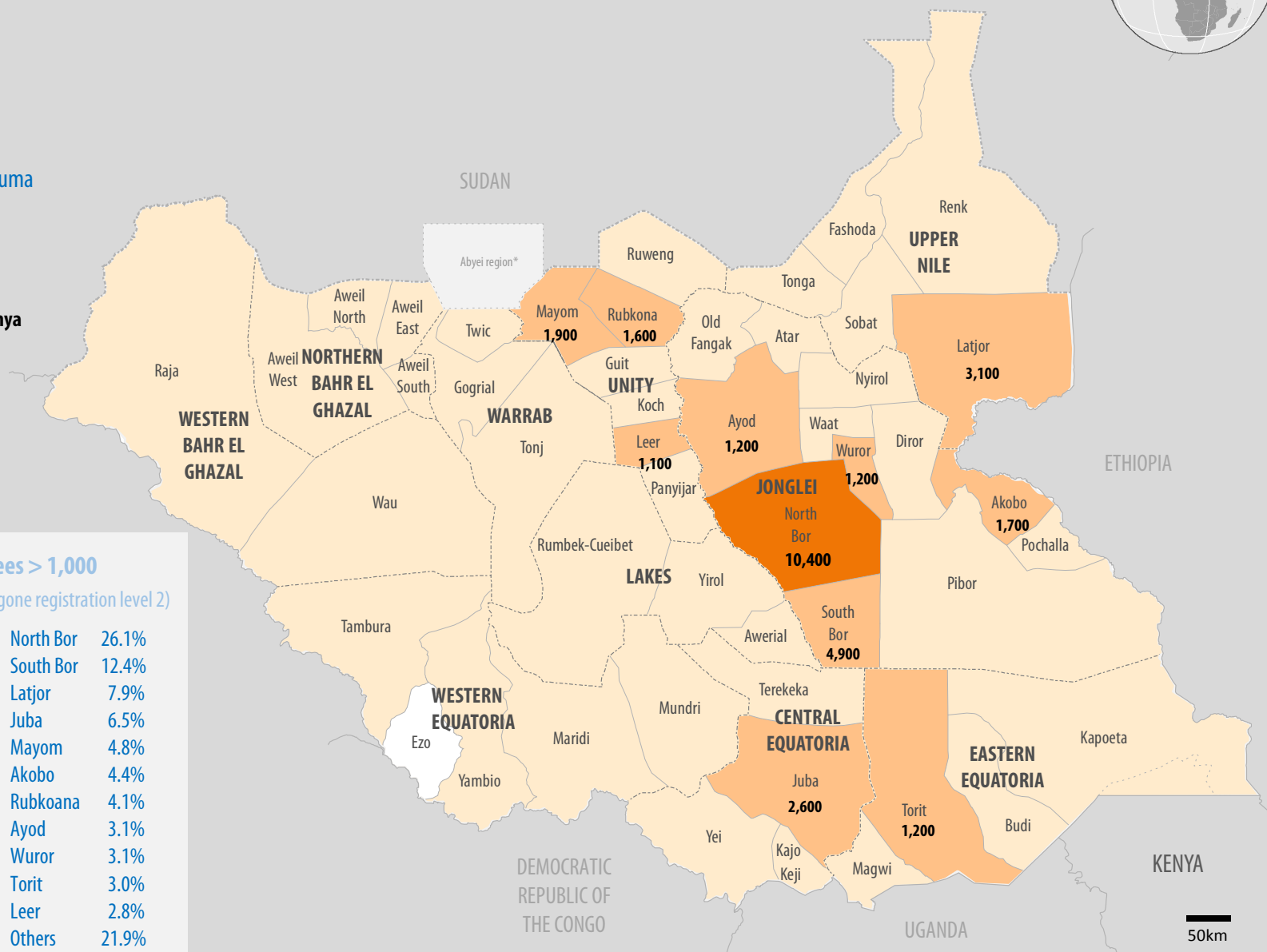


Top areas of origin | refugees > 1,000

(refugees in Ethiopia who have undergone registration level 2)

	North Bor	26.1%
	South Bor	12.4%
	Latjor	7.9%
	Juba	6.5%
	Mayom	4.8%
	Akobo	4.4%
	Rubkoana	4.1%
	Ayod	3.1%
	Wuror	3.1%
	Torit	3.0%
	Leer	2.8%
	Others	21.9%
States	Jonglei	57.2%
	Unity	16.5%
	Upper Nile	11.3%
	Central Equatoria	6.8%
	Eastern Equatoria	5.4%
	Others	2.8%

Counties



50km

The maps provide proportional indicators for the number of refugees originating from each county (administrative level 2) in South Sudan, representing approximately 90% of the refugees who have arrived in Kenya since 15 Dec 2013 (those who have undergone registration level 2). The data on areas of origin was captured based on the former administrative units of South Sudan that existed pre-independence.

The boundaries and names shown and the designations used on the maps do not imply official endorsement or acceptance by the United Nations. Final boundary between the Republic of Sudan and the Republic of South Sudan has not yet been determined. *Final status of the Abyei area is not yet determined.

Sources: Boundaries - UNCS, UNDP, OLS; Statistics - UNHCR Kenya

Feedback: UNHCR Regional Support Hub in Nairobi kenrsgis@unhcr.org