

SUDAN: White Nile State - Refugee sites hosting new arrivals from South Sudan | 15 December 2013 – 17 September 2015



108,313

Total new arrivals
from South Sudan

98,361 camp refugee
population

9,952 non-camp refugee
population

SUDAN

WHITE NILE

El Salam

18,261

5,349

Um Sangor

23,313

El Redis II

El Redis I

Alkhaira Alzaltayia

14,303

El Kashafa

10,689

Jouri

Dabat Bosin

2,412

Al Alagaya

15,988

Alghanaa

Joda

5,046

3,000

El Mquiens

Al Kuek











El Abassiya

SOUTH KORDOFAN

Abu Jubaiha

SOUTH
SUDAN

Renk

-  UNHCR Field Office
-  South Sudanese refugee sites
-  Potential new sites
-  Entry point
-  Town of interest
-  International boundary
-  Undetermined boundary*
-  State boundary
-  District boundary
-  Main road

The boundaries and names shown and the designations used on this map do not imply official endorsement or acceptance by the United Nations. * Final boundary between the Republic of Sudan and the Republic of South Sudan has not yet been determined.

Sources: UNHCR, GoS, SRC, UNCS, UNDP