

PMT Mogadishu Dashboard

Last Updated 02/09/2011 12:08

Total estimate Displacements from Mogadishu

19,200

Leaving the City To Areas Within Mogadishu

10,600

8,500

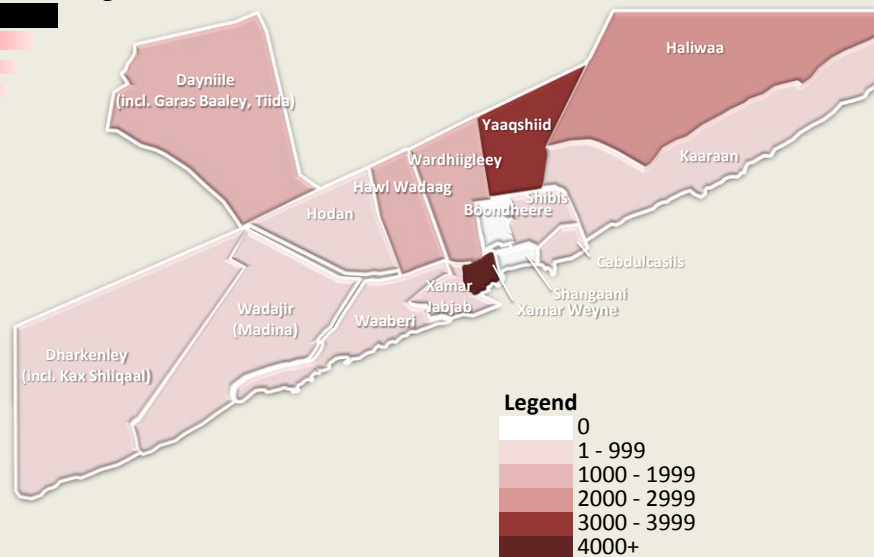
Total Displacements Nationwide

113,500

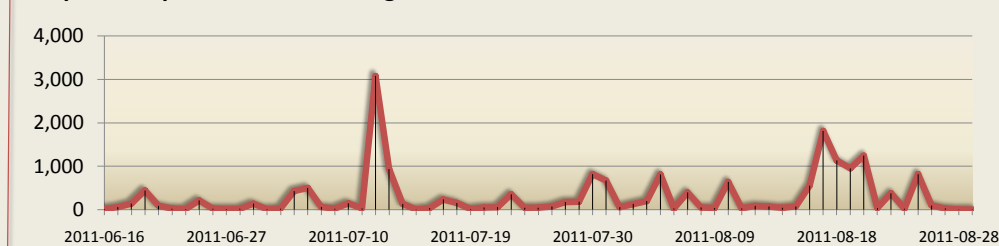
From **16 June 2011** to date

Sources of Displacement in Mogadishu

District	Displacement
Xamar Weyne	4,130
Yaaqshiid	3,460
Haliwaa	3,000
Dayniile	1,760
Banadir	1,650
Wardhiigley	1,170
Hawl Wadaag	1,100
Hodan	940
Dharkenley	800
Kaaraan	520
Wadajir	470
Xamar Jabjab	90
Shibis	70
Cabdulcasii	30
Waaberi	20
Boondheere	0
Shangaani	0

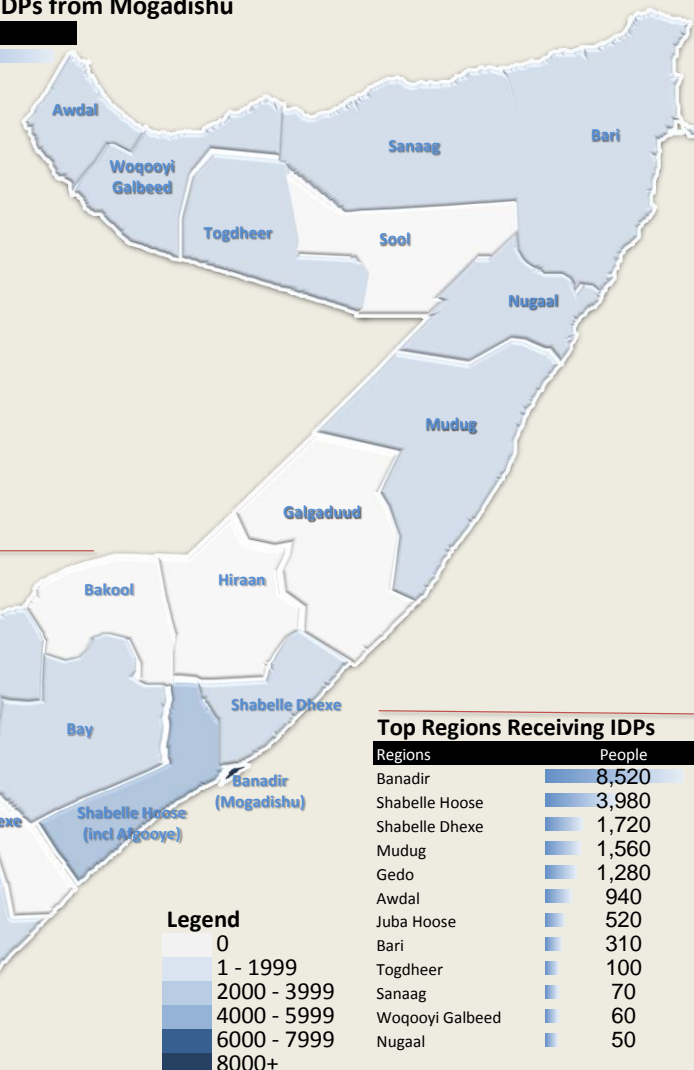


Graph of Displacement from Mogadishu



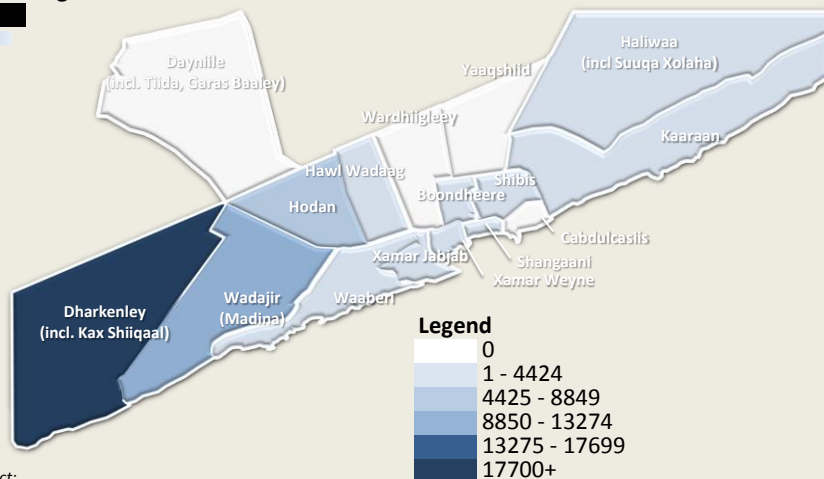
Top Districts Receiving IDPs from Mogadishu

District	People
Afgooye	3,570
Jowhar	1,720
Gaalkacyo	1,560
Belet Xaawo	1,030
Zeylac	940
Kismaayo	440
Marka	410
Bossaso	250



Areas Receiving IDPs within Mogadishu

District	People
Dharkenley	17,790
Wadajir	11,130
Hodan	5,730
Xamar Weyne	3,000
Boondheere	1,790
Banadir	1,510
Waaberi	1,480
Kaaraan	770
Shangaani	500
Haliwaa	350
Shibis	320
Hawl Wadaag	270
Xamar Jabjab	250
Cabdulcasii	0
Dayniile	0
Wardhiigley	0
Yaaqshiid	0



Top Regions Receiving IDPs

Regions	People
Banadir	8,520
Shabelle Hoose	3,980
Shabelle Dhexe	1,720
Mudug	1,560
Gedo	1,280
Awdal	940
Juba Hoose	520
Bari	310
Togdheer	100
Sanaag	70
Woqooyi Galbeed	60
Nugaal	50



For more information, contact:
 Needham Andreas - (PI Officer/Executive Assistant)-needham@unhcr.org
 Matthew Smawfield - Operations Data Manager - smawfiel@unhcr.org

Data on displacement is obtained from the IASC Somalia Population Movement Tracking system

PMT/PMN is funded by



European Commission Humanitarian Aid



The People of Japan