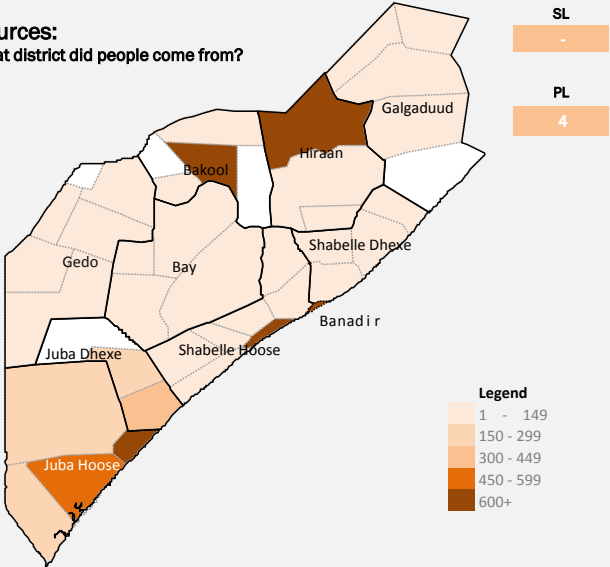


Total movement from South Central: * 25,000

Total movement in Somalia: 27,000

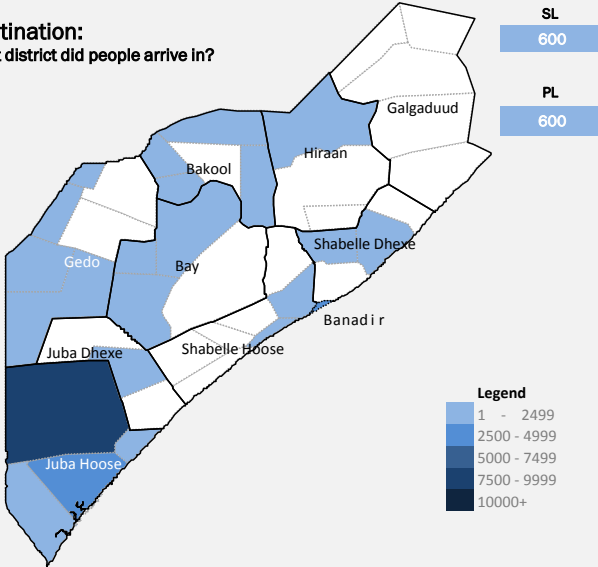
Sources:
What district did people come from?



Regions	People
Banadir	3,600
Bakool	2,300
Shabelle Hoose	1,700
Hiraan	1,500
Juba Hoose	1,500
Juba Dhexe	580
Gedo	310
Bay	220
Shabelle Dhexe	200
Galgaduud	69

Top 10 Districts	People
Banadir	3,600
Xudur	2,200
Belet Weyne	1,400
Marka	1,300
Jamaame	630
Kismaayo	510
Jilib	390
Badhaadhe	190
Bu'aale	190
Afmadow	170

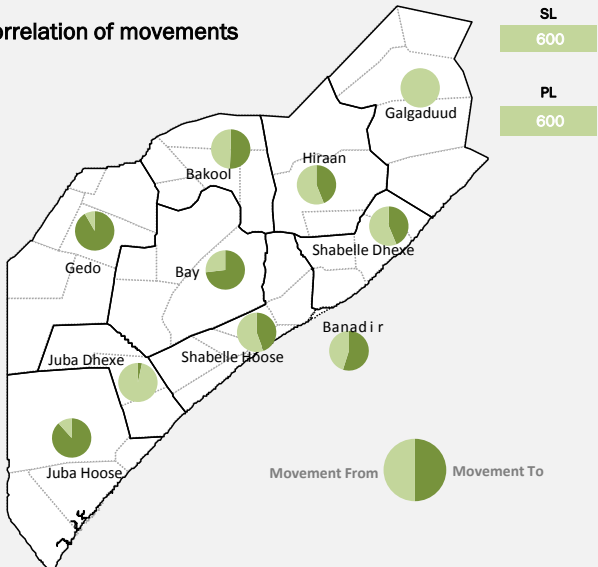
Destination:
What district did people arrive in?



Regions	People
Juba Hoose	11,000
Banadir	4,400
Gedo	3,300
Bakool	2,300
Shabelle Hoose	1,400
Hiraan	1,200
Bay	590
Shabelle Dhexe	160
Juba Dhexe	20
Galgaduud	-


Top 10 Districts	People
Afmadow	8,600
Banadir	4,400
Kismaayo	2,700
Ceel Barde	2,200
Baardheere	1,300
Ceel Waaq	1,200
Belet Weyne	1,200
Marka	870
Doolow	570
Afgooye	510

Correlation of movements



Between 1st Jan 2013 and 28th Mar 2013, displacements were mainly recorded in South Central with approximately 25,000 out of a total 27,000 displacements recorded in all three zones. 13,800 displaced people reported cross border movement, as the major cause of displacement in South Central followed by insecurity (4,300), eviction (3,600), IDP return (1,400), lack of livelihood (1,200). The movements originated mainly from Banadir (3,600), Bakool (2,300), Shabelle Hoose (1,700), Hiraan (1,500) and Juba Hoose (1,500) regions. The top three regions people moved to were, Juba Hoose (11,000), Banadir (4,400), Gedo (3,300) among other regions.

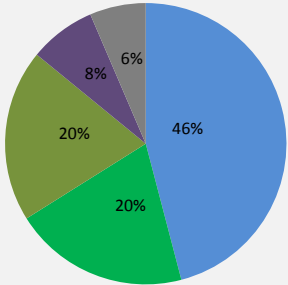
Top 5 Reasons for movement



	People
Cross border movement	13,800
Insecurity	4,300
Eviction	3,600
IDP Return	1,400
Lack of livelihood	1,200

Priority Needs

- Food
- Shelter
- Livelihood support
- Agricultural/pastoralist support



01-Jan-13 By Week 28-Mar-13

This data has been collected through the Population Movement Tracking (PMT) system. PMT is designed to capture population movement trends, not cumulative population data. Due to the fluid nature of displacement in Somalia and in order to avoid capturing multiple displacements, UNHCR limits the reporting range to a period of three months - these figures should therefore not be added and used cumulatively.

* Please note figures have been rounded using a three tier method as follows. Figures below 100 were not rounded at all. Figures between 100 and 1,000 were rounded off to the nearest tenth, figures between 1,000 and 10,000 were rounded off to the nearest hundredth and all figures above 10,000 were rounded off to a thousandth. This rounding rule was applied to the final result after all computations were undertaken.

The boundaries and names used on this map do not imply official endorsement or acceptance by the United Nations.

For more information, contact

Liban Hassan, Protection Officer (PMN/PMT), liban@unhcr.org
Andreas Needham, Public Information Officer, needham@unhcr.org