














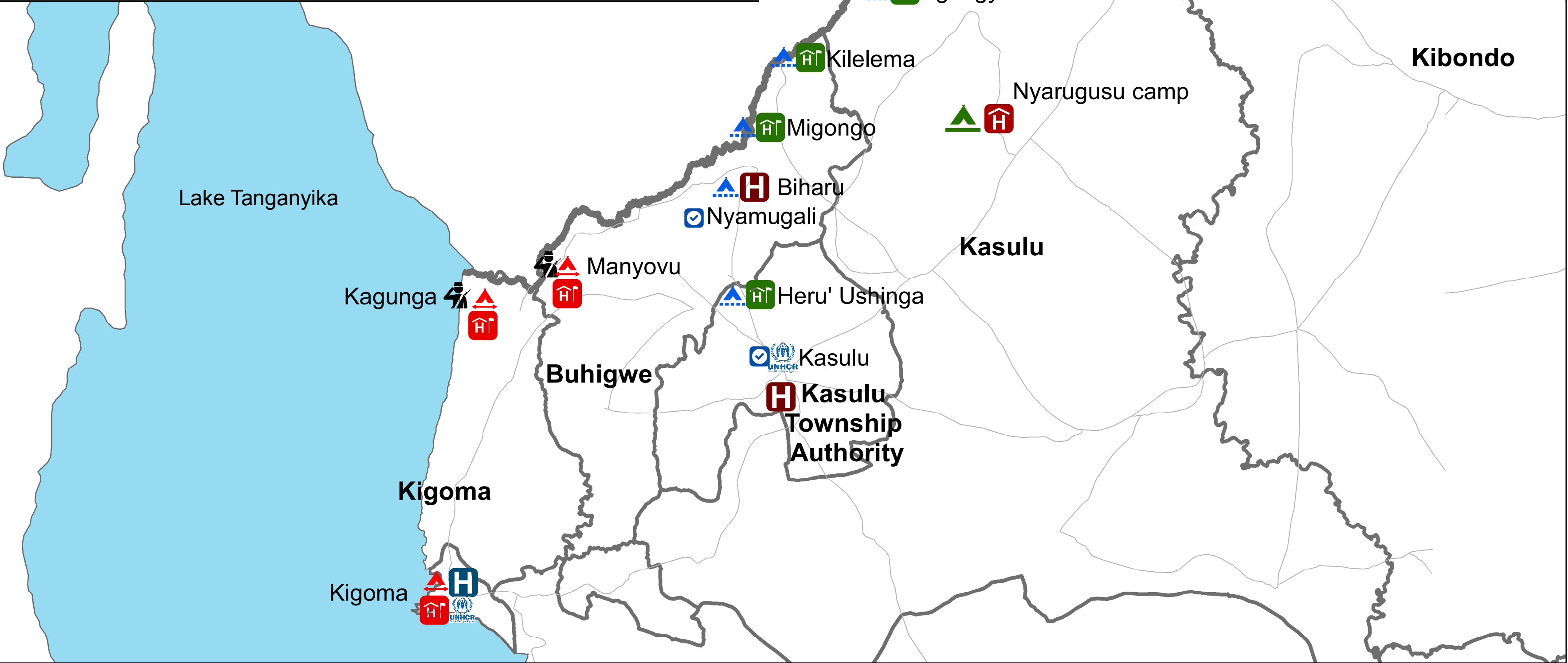


Partners preparedness for collection points

	Lumasi	Kasange	Kabanga	Bugarama	Murusagamba	Bukirilo
 <b>Protection</b>	IOM, MHA, REDESO, TRCS, UNHCR	IOM, MHA, TRCS, UNHCR	IOM, MHA, TRCS, UNHCR	IOM, MHA, TRCS, UNHCR	IOM, MHA, TRCS, UNHCR	IOM, MHA, TRCS, UNHCR
 <b>Shelter</b>	TRCS, REDESO, UNHCR	TRCS, UNHCR	TRCS, UNHCR	TRCS, UNHCR	TRCS, UNHCR	TRCS, UNHCR
 <b>WASH</b>	REDESO	TRCS, UNHCR	TRCS, UNHCR	TRCS, UNHCR	TRCS, UNHCR	TRCS, UNHCR
 <b>Food security</b>	CARITAS, REDESO, WFP	REDESO, WFP	REDESO, WFP	REDESO, WFP	CARITAS, WFP	CARITAS, WFP
 <b>Health</b>	TRCS, UNHCR	TRCS, UNHCR	TRCS, UNHCR	TRCS, UNHCR	TRCS, UNHCR	TRCS, UNHCR
	Katanga	Kibondo*	Mabamba	Kitanga	Kigadye	Kilelema
 <b>Protection</b>	IOM, MHA, TRCS, UNHCR	CARITAS, IOM, MHA, TRCS, UNHCR	IOM, MHA, TRCS, UNHCR	TRCS	TRCS	IOM, MHA, TRCS, UNHCR
 <b>Shelter</b>	TRCS, UNHCR	TWESA, UNHCR	TRCS, UNHCR	TRCS	TRCS	TRCS, UNHCR
 <b>WASH</b>	TRCS, UNHCR	OXFAM, TWESA	TRCS, UNHCR	OXFAM	OXFAM	OXFAM, TCRS
 <b>Food security</b>	CARITAS, WFP	CARITAS, WFP	CARITAS, WFP	CARITAS, WFP	CARITAS, WFP	CARITAS, WFP
 <b>Health</b>	TRCS, UNHCR	TRCS, UNHCR	TRCS, UNHCR	IRC	IRC	IRC
	Migongo	Heru' Ushinga	Manyovu	Kigoma	Kagunga	
 <b>Protection</b>	CARITAS, IOM, MHA, UNHCR	CARITAS, IOM, MHA, UNHCR	IOM, IRC, MHA, TRCS, UNHCR	IOM, IRC, MHA, TRCS, UNHCR	CARITAS, IOM, MHA, TRCS, UNHCR	
 <b>Shelter</b>	TRCS, UNHCR	TRCS	TWESA, UNHCR	TWESA, UNHCR	TWESA, UNHCR	
 <b>WASH</b>	OXFAM, TRCS, UNHCR	TRCS	TWESA, UNHCR	CARITAS	OXFAM, TWESA	
 <b>Food security</b>	CARITAS, WFP	CARITAS, WFP	CARITAS, WFP	CARITAS, WFP	CARITAS, WFP	
 <b>Health</b>	IRC	TRCS, UNHCR	IRC	IRC, MSF-CH, TRCS	IRC, MSF - B, TRCS, UNHCR	





Legend









Health facilities

-  Health post
-  Dispensary
-  Health centre
-  Regional hospital
-  District hospital

Operational relevance

-  Official immigration border crossing
-  UNHCR office



-  Collection point
-  Collection point (overnight)
-  Reception centre
-  Refugee Camp
-  Roads
-  Tanzania\_Districts
-  Water Bodies
-  Burundi

\* Suggested location for Reception Centre (awaiting approval)

Flag: United Republic of Tanzania  
The boundaries, names and designations used on this map do not imply official endorsement of the United Nations. All data used are the best available at the time of map production.

Production date: 27 July 2015

Data Sources:  
- Borders and polygons: MAP LIBRARY - [www.maplibrary.org](http://www.maplibrary.org)  
- Locations of interest: UNHCR and IOM  
Mapping by UNHCR.  
For Information and updates contact IM officer Tanzania - [tanksimo@unhcr.org](mailto:tanksimo@unhcr.org)