



NYARUGUSU CAMP PROFILE

Population figures and trends

 **161,611** total individuals hosted in the camp

Post May 2015

108,004 Burundian refugees

1,426 asylum seekers from DRC and Rwanda

Pre influx

2,865 refugees from Burundi

65,367 refugees from DRC and other countries

Demography

Male (49.9%)	Age	(50.1%) Female
9.9%	0 - 4	9.7%
11.4%	5 - 11	11.3%
8.3%	12 - 17	8.2%
19.4%	18 - 59	19.7%
0.9%	60 +	1.2%

Location	Kigoma region—Tanzania
Camp Size	26 km ² boundaries - 13 km ² habitable*
Internal subdivision	12 Zones Each zone divided into Zones/Blocks
GPS coordinates	-4.23850400 / 30.3913703 by end September 2015
Authority	Ministry of Home Affairs (MHA) - Government of United Rep. of Tanzania

Services provided in Nyarugusu Camp

PROTECTION

- Registration
- Protection monitoring
- Tracing and family reunification
- Transportation from way-stations
- SGBV response and prevention
- Child protection case mgmt
- Communication with Communities through Key Messages
- Durable solutions (RST being the most active)

FOOD


- Wet feeding to new arrivals
- General food distribution

NFI /CRI distribution


- Distribution of standard Core Relief Items and Non food items
- Distribution of special items

HEALTH




- Primary health care

- Emergency secondary health care
- Cholera/Malaria prevention and response
- HIV-AIDS treatment and prevention activities 

NUTRITION

- Supplementary feeding (blanket) 
- Screening on malnutrition
- Treatment of malnutrition

WASH

- Hygiene Promotion 
- Rehabilitation boreholes/network 
- Construction of sanitation facilities 

CAMP COORDINATION

- Coordination of all activities



Emergency mass shelters

About 176 mass shelters built to accommodate the rapidly growing number of Burundian refugees. Each shelter hosts between 150 – 200 individuals.