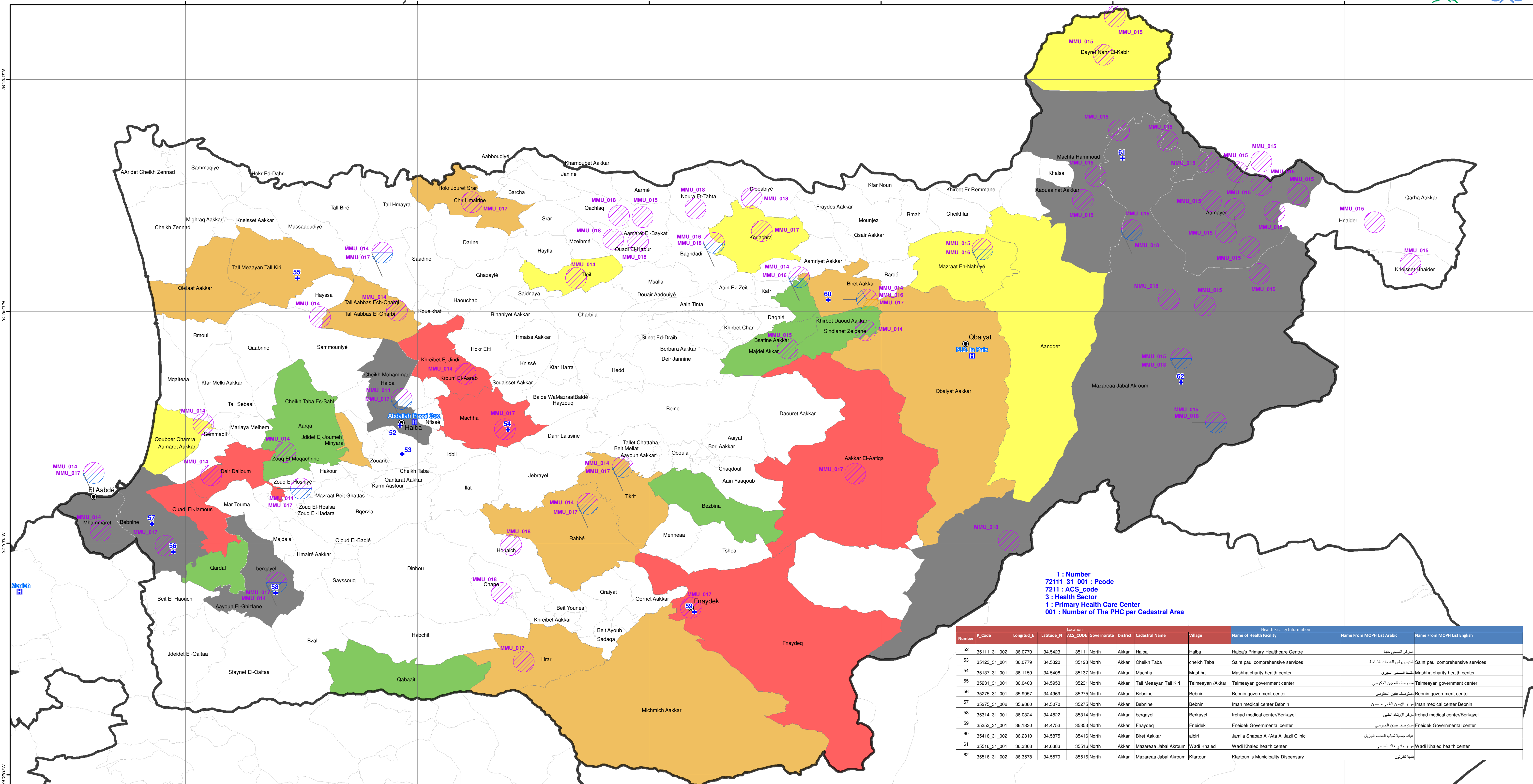





LEBANON, North Governorate, Akkar District

Distribution of Health Centers PHC, SHC and MMU in the Most Vulnerable Localities in Lebanon



Number	P_Code	Longitude_E	Latitude_N	Location			Health Facility Information				
				ACS_CODE	Governorate	District	Cadastral Name	Village	Name of Health Facility	Name From MOPH List Arabic	Name From MOPH List English
52	35111_01_002	36.0770	34.5423	35111	North	Akkar	Halba	Halba	Halba's Primary Healthcare Centre	المركز الصحي حلا	
53	35123_01_001	36.0779	34.5320	35123	North	Akkar	Cheikh Taba	cheikh Taba	Saint paul comprehensive services	العين نور للخدمات الشاملة	Saint paul comprehensive services
54	35123_01_002	36.1159	34.5408	35137	North	Akkar	Machha	Machha	Mashha charity health center	مركز ماشحيا الصحي	Mashha charity health center
55	35231_01_001	36.0403	34.5953	35231	North	Akkar	Tall Mesayyan Tall Kiri	Telmesyan /Akkar	Telmesyan government center	مركز تل مسان الحكومي	Telmesyan government center
56	35275_01_001	35.9957	34.4969	35275	North	Akkar	Bebrine	Bebrin	Bebrin government center	مركز بربين الحكومي	Bebrin government center
57	35275_01_002	35.9880	34.5070	35275	North	Akkar	Bebrine	Bebrin	Iman medical center Bebrin	مركز الامان الطبي - بربين	Iman medical center Bebrin
58	35314_01_001	36.0324	34.4822	35314	North	Akkar	berakayel	Berkayel	Irbad medical center/Berkayel	مركز الرشاد الطبي	Irbad medical center/Berkayel
59	35353_01_001	36.1830	34.4753	35353	North	Akkar	Fneidqey	Fneidek	Fneidek Governmental center	مركز فنيذ الحكومي	Fneidek Governmental center
60	35416_01_002	36.2310	34.5875	35416	North	Akkar	Biret Aakkar	alBiri	Jami' a Shabab Al- Ata Al Jaziri Clinic	عيادة شباب العطاء الجزيل	
61	35516_01_001	36.3368	34.6383	35516	North	Akkar	Mazareea Jabal Akroum	Wadi Khaleid	Wadi Khaleid health center	مركز وادي خالد الصحي	Wadi Khaleid health center
62	35516_01_002	36.3578	34.5579	35516	North	Akkar	Mazareea Jabal Akroum	Klartoun	Klartoun's Municipality Dispensary	عيادة كلارتون	

Legend

- | | |
|--|---|
| <ul style="list-style-type: none"> + Humanitarian Primary Health Care Centers (PHC) H Secondary Health Care Centers  <ul style="list-style-type: none"> One MMU per Town Two MMU per Town Three MMU per Town <p>MMU_code, Organisation</p> <ul style="list-style-type: none"> MMU_014, IMC Mobile Medical Unit (Machha) MMU_015, IMC Mobile Medical Unit (Makased) MMU_016, IMA Mobile Medical Unit MMU_017, RI Mobile Medical Unit MMU_018, LRC Mobile Medical Unit | <h3 style="margin: 0;">37/242 Most Vulnerable Localities in Lebanon</h3>  <ul style="list-style-type: none"> Most Vulnerable (48% SYR Refugees / 39% Leb Por) 2nd Most Vulnerable (18% SYR Refugees / 11% Leb Por) 3rd Most Vulnerable (9% SYR Refugees / 6% Leb Por) 4th Most Vulnerable (6% SYR Refugees / 5% Leb Por) 5th Most Vulnerable (4% SYR Refugees / 5% Leb Por)  <ul style="list-style-type: none"> Caza Cadastral Boundary Main Towns |
|--|---|

Notes

The boundaries, names and designations used on this map do not imply official endorsement of the United Nations. All data used are the best available at the time of map production.

Data Sources:

- Lebanese Border, Caza and Cadastral Boundaries: NPMPLT 2005.
- Geographic Projection WGS 1984

Calculation of the Most Vulnerable Localities was based on the following data sources:

- 1-Cadastral Boundary Shapefile which includes the 3rd admin level population distribution. The source of the shapefile is the CDR (Council for Development and reconstruction)
- 2-UNDP study of 2008. It states that 28.55% of the Lebanese population is estimated to be living under 4USD/capita/day based on data collected in 2004.

The poverty estimates from this study gives break down on "combined Caza" level (admin level 2), this is assumed to be same for all the municipalities under the caza boundaries

- 3- The refugee population distribution. This data is frequently by UNHCR registration unit.

The top quintile of the vulnerability mapping includes 37 from 242 localities

- 4- Health data: Ministry of Public Health-Lebanon, Health 3w Matrx

GIS and Mapping by UNHCR. For Information and updates
contact Jad Ghosn: ghosn@unhcr.org
Maroun Sader: sader@unhcr.org
Map Production Date: 29 May 2014



Location Diagram

