




# SYRIA REFUGEE RESPONSE

## LEBANON North Governorate, Tripoli, Batroun, Bcharreh, El Koura, El Minieh-Dennieh, Zgharta Districts (T+5)

### Distribution of the Registered Syrian Refugees at the Cadastral Level

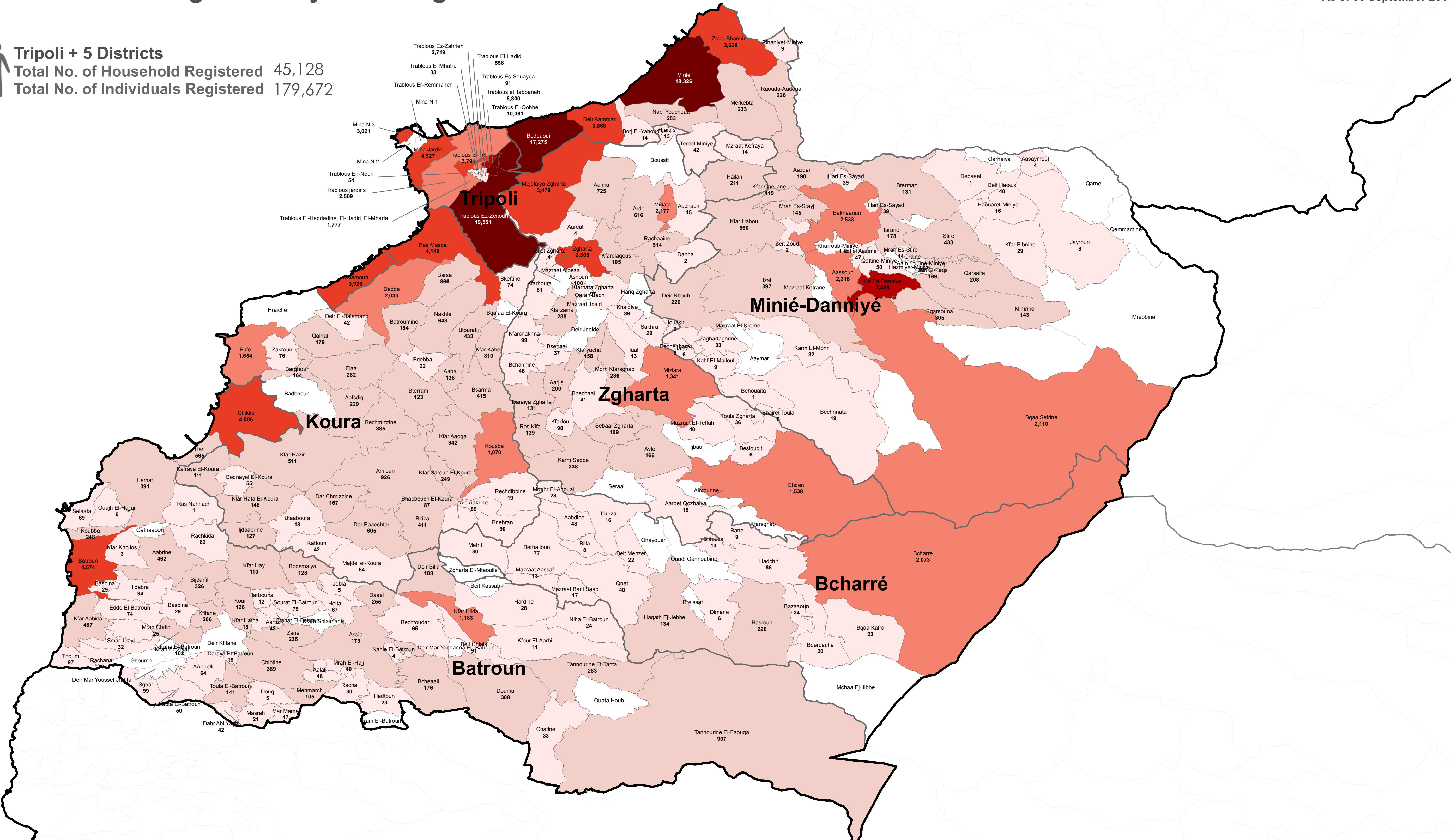
As of 30 September 2014



#### Tripoli + 5 Districts

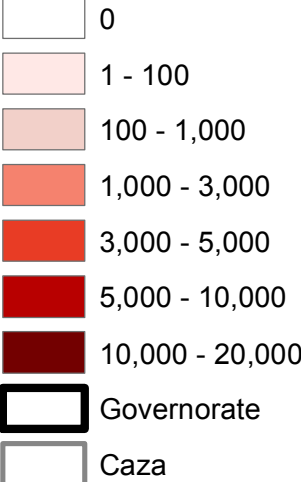
Total No. of Household Registered 45,128

Total No. of Individuals Registered 179,672



#### Legend

##### No. of Refugees per Cadastral



#### Notes

The boundaries, names and designations used on this map do not imply official endorsement of the United Nations. All data used are the best available at the time of map production.

#### Data Sources:

- Lebanese Border, Caza and Cadastral Boundaries: NPMPLT 2005.
- Geographic Projection WGS 1984

Registered Refugees Figures by UNHCR as of 30 September 2014.

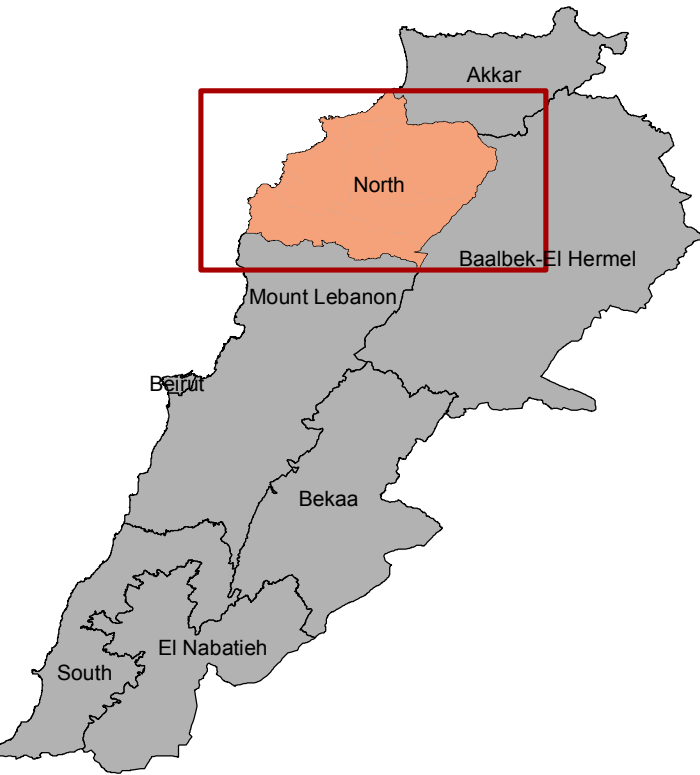
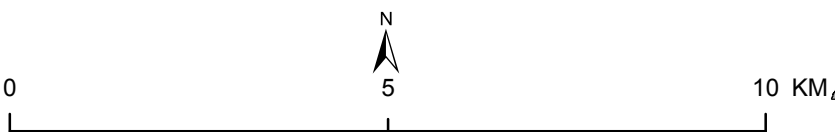
For more information contact Rana G. Ksafi at [ksafi@unhcr.org](mailto:ksafi@unhcr.org)

GIS and Mapping by UNHCR. For Information and updates contact Jad Ghosn: [ghosn@unhcr.org](mailto:ghosn@unhcr.org)

Maroun Sader: [sader@unhcr.org](mailto:sader@unhcr.org)

NPMPLT: National Physical Master Plan for the Lebanese Territory

The No. indicates the registered refugees at the cadastral level



#### LOCATION DIAGRAM

