

Lebanon - Akkar Governorate

UNHCR Funded Community Support Projects (Completed and On-Going) per Cadastre - 26 August 2014

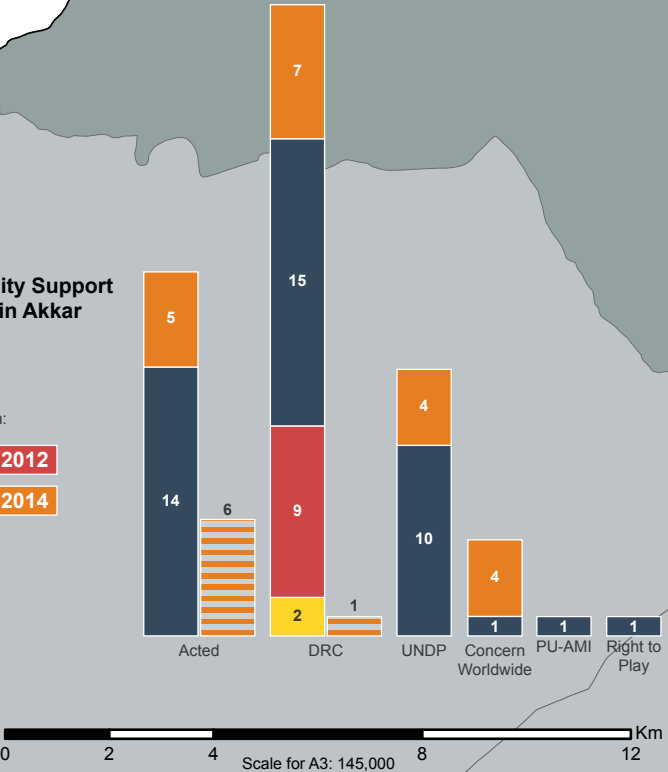

For Humanitarian Use Only

Production Date: 29 September 2014



Community Support Projects in Multiple Locations in Akkar		
Agency	Status	Location
ACTED	Completed	Al Joumeh Union
ACTED	Completed	Al Shaffat Union
ACTED	Completed	El Kayteh Union
ACTED	On-going	Dreib Al Awsat Union
Right to Play	Completed	Various Locations

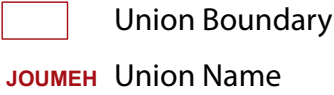
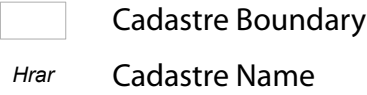
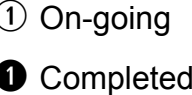
Community Support Projects in Akkar



Implementing Agency



Status



Data Sources:

- Administrative boundaries: GADM, OSM
- Completed and On-Going CSP: Akkar CSP Working Group - August 2014
- Union Boundaries: REACH Community Profiling Assessment, the boundaries represented on this map are approximations based on cadastre boundaries - April 2014

Coordinate System: WGS84

File: REACH_LBN_AkkarGovernorate_Map_CSP_CompletedOnGoingProjects_29Sep2014

Contact: reach.mapping@impact-initiatives.org

Note: Data, designations and boundaries contained on this map are not warranted to be error-free and do not imply acceptance by the REACH partners, associated, donors mentioned on this map.