

Total Active Registered Syrians

657,159


Urban

517,391
78.7%


Camps

139,768
21.3%

Standard Age and Gender

Age	0-4	5-11	12-17	18-35	36-59	60+	Total	%
Female	51,608	70,216	43,035	98,806	55,598	13,887	333,150	50.7%
Male	54,626	74,146	45,438	92,321	47,528	9,950	324,009	49.3%
Total	106,234	144,362	88,473	191,127	103,126	23,837	657,159	100%
	16.2%	22.0%	13.5%	29.1%	15.7%	3.6%		

Place of Origin

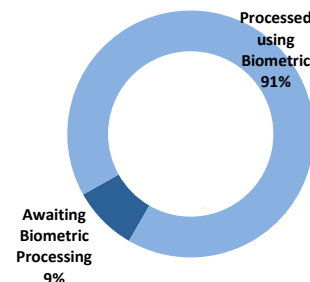
Dar'a	278,505	42.4%
Homs	106,928	16.3%
Rural Damascus	78,701	12.0%
Aleppo	63,957	9.7%
Damascus	49,078	7.5%
Hama	32,697	5.0%
Ar-raqqa	15,096	2.3%
Idleb	10,572	1.6%
Deir-ez-zor	6,049	0.9%
Al-hasakeh	4,947	0.8%
Quneitra	2,853	0.4%
As-sweida	1,383	0.2%
Lattakia	1,284	0.2%
Tartous	349	0.1%
Other	4,760	0.7%

Specific Needs

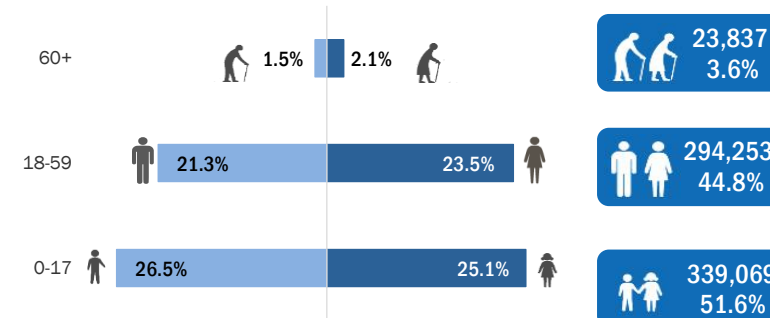
Specific legal and physical protection needs	50,526	7.7%
Child at risk	49,683	7.6%
Serious medical condition	41,300	6.3%
Woman at risk	25,228	3.8%
Single parent	21,356	3.2%
Disability	17,555	2.7%
Older person at risk	5,804	0.9%
Unaccompanied or separated child	4,864	0.7%
Total	216,316	32.9%

* An individual can have more than one specific need

Biometric Statistics (IRIS)



Age-Gender Breakdown



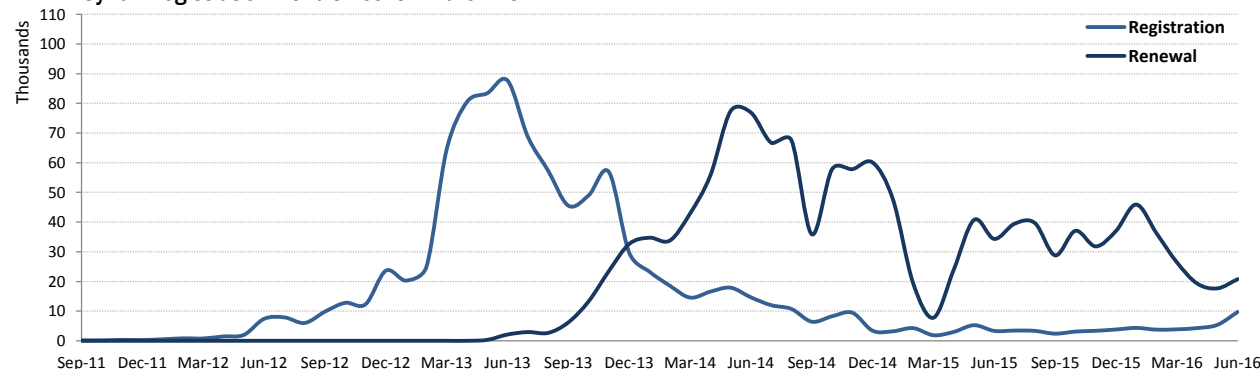
Arrivals

Pre-2011	9,949	1.5%
2011	22,534	3.4%
2012	176,974	26.9%
2013	303,120	46.1%
2014	81,741	12.4%
2015	33,130	5.0%
2016	29,711	4.5%

Registration Trend

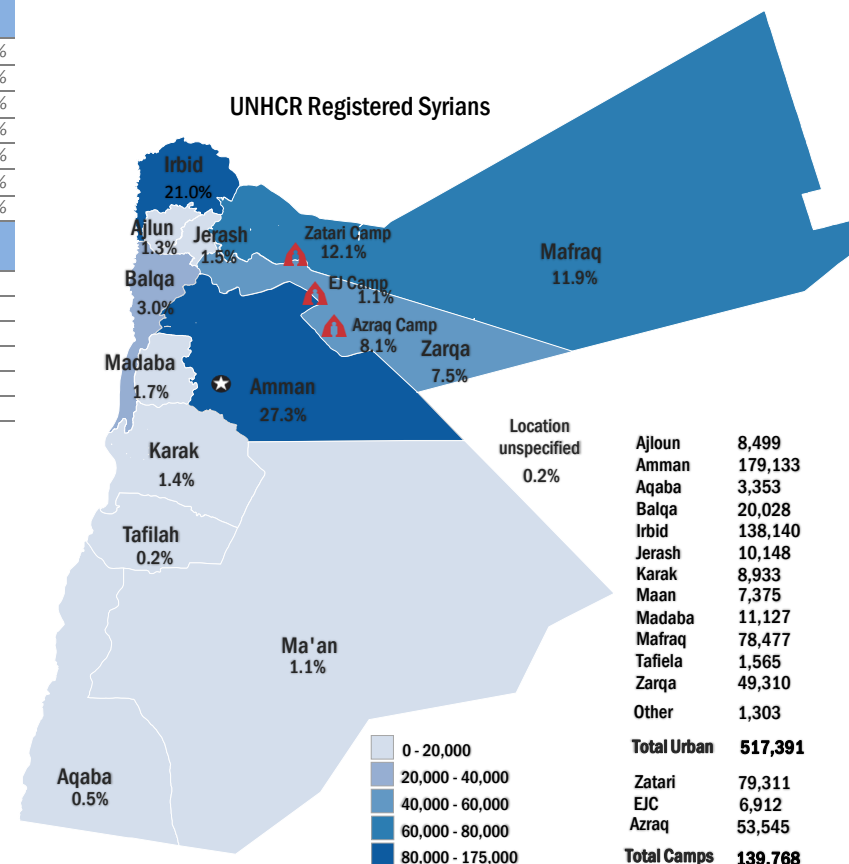
2011	2,360	0.2%
2012	129,340	13.0%
2013	665,218	66.8%
2014	121,388	12.2%
2015	41,043	4.1%
2016	37,129	3.7%

Syrian Registration Trend since 01 March 2011



Interagency Portal: <http://data.unhcr.org/Syrianrefugees>
 UNHCR on the web: <http://www.unhcr.org> ; <http://www.unhcr.org>
 UNHCR on Social network: <http://www.facebook.com/UNHCRJordan> ; http://twitter.com/And_Harper ; <http://twitter.com/ZaatarCamp>
 DAG Jordan

UNHCR Registered Syrians



Ajloun	8,499
Amman	179,133
Aqaba	3,353
Balqa	20,028
Irbid	138,140
Jerash	10,148
Karak	8,933
Maan	7,375
Madaba	11,127
Ma'raq	78,477
Tafila	1,565
Zarqa	49,310
Other	1,303
Total Urban	517,391
Zatari	79,311
EIC	6,912
Azraq	53,545
Total Camps	139,768

* Coloured map only reflects refugees living outside camps.