

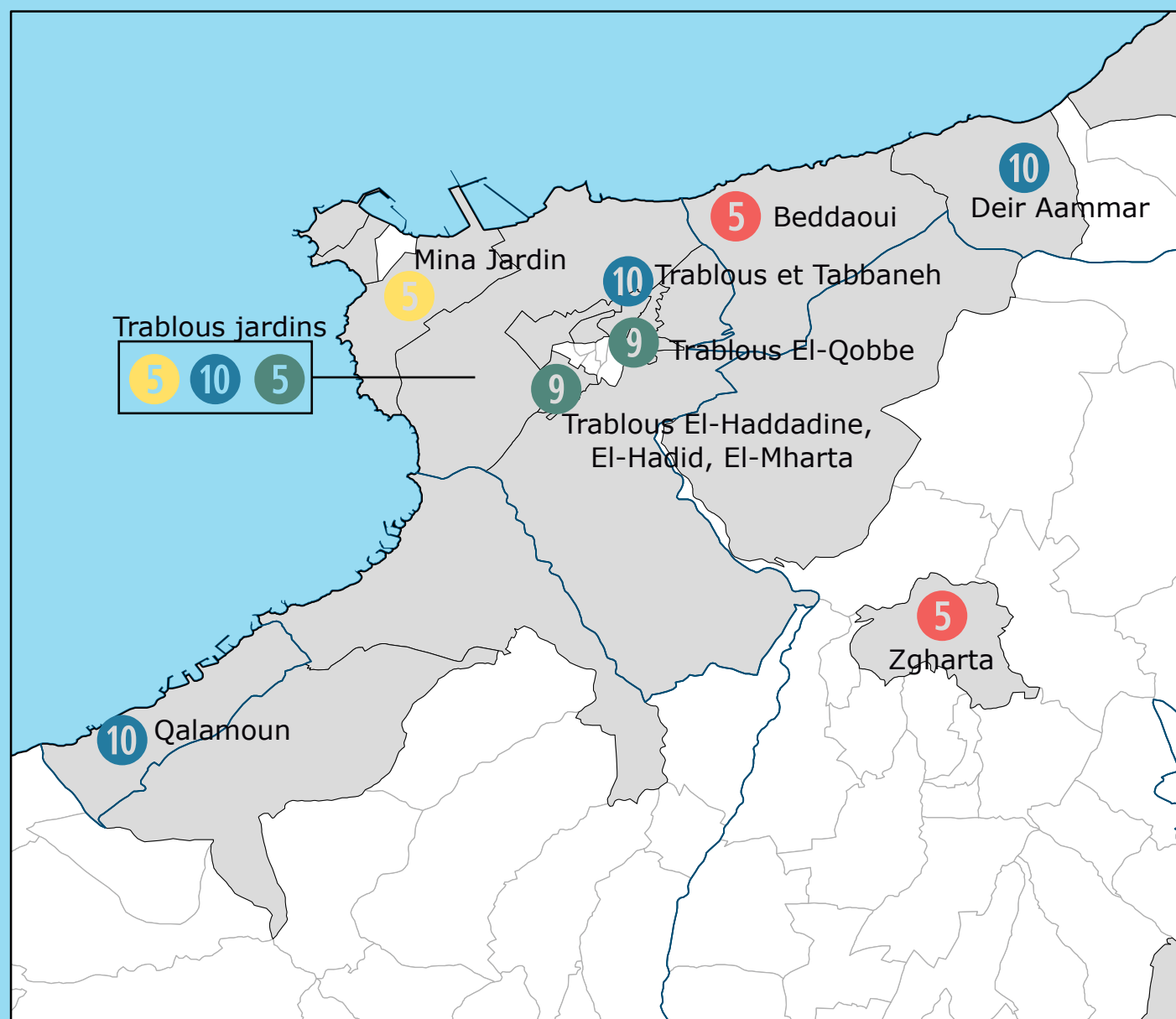


Inter-Agency
Coordination
Lebanon

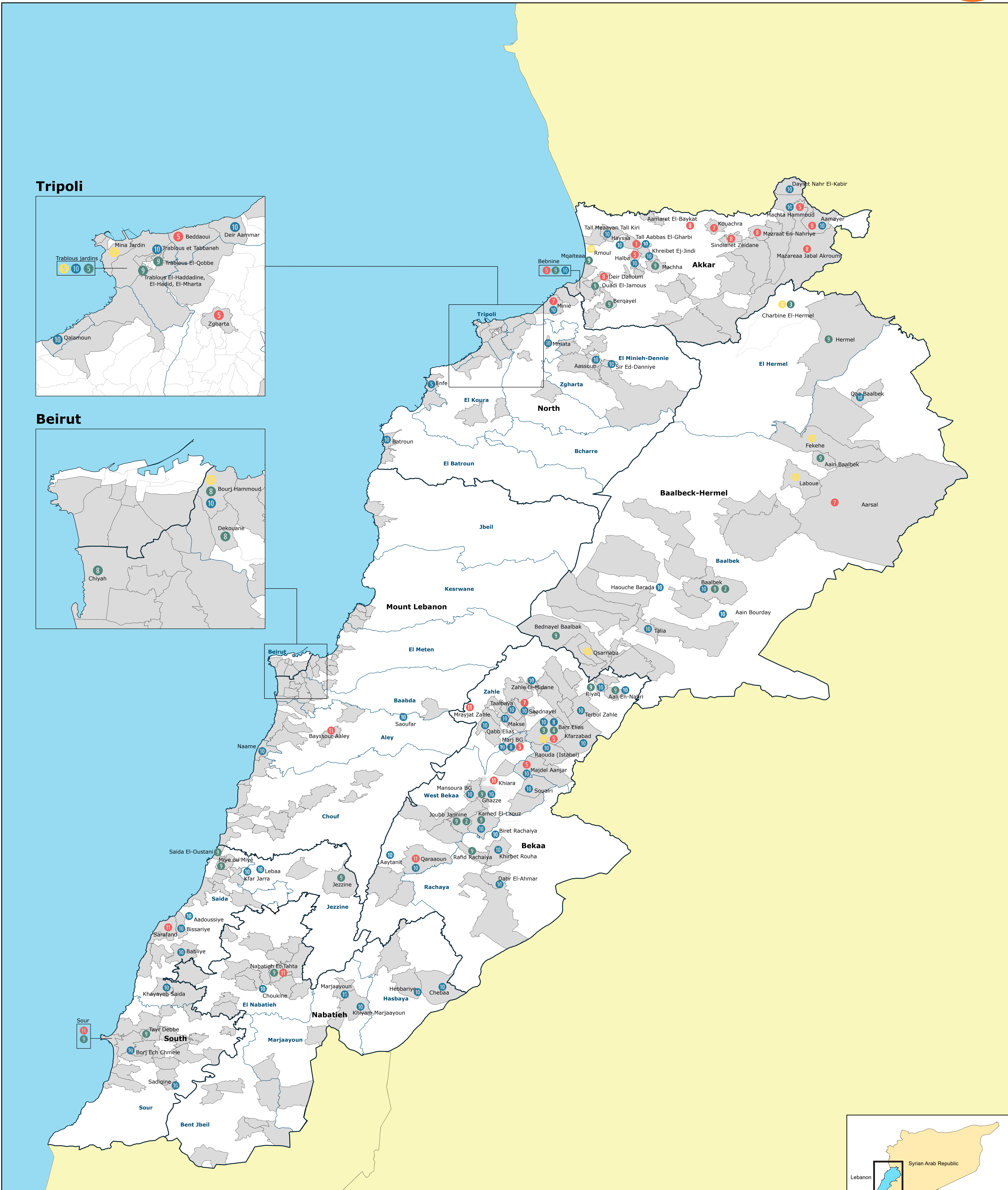
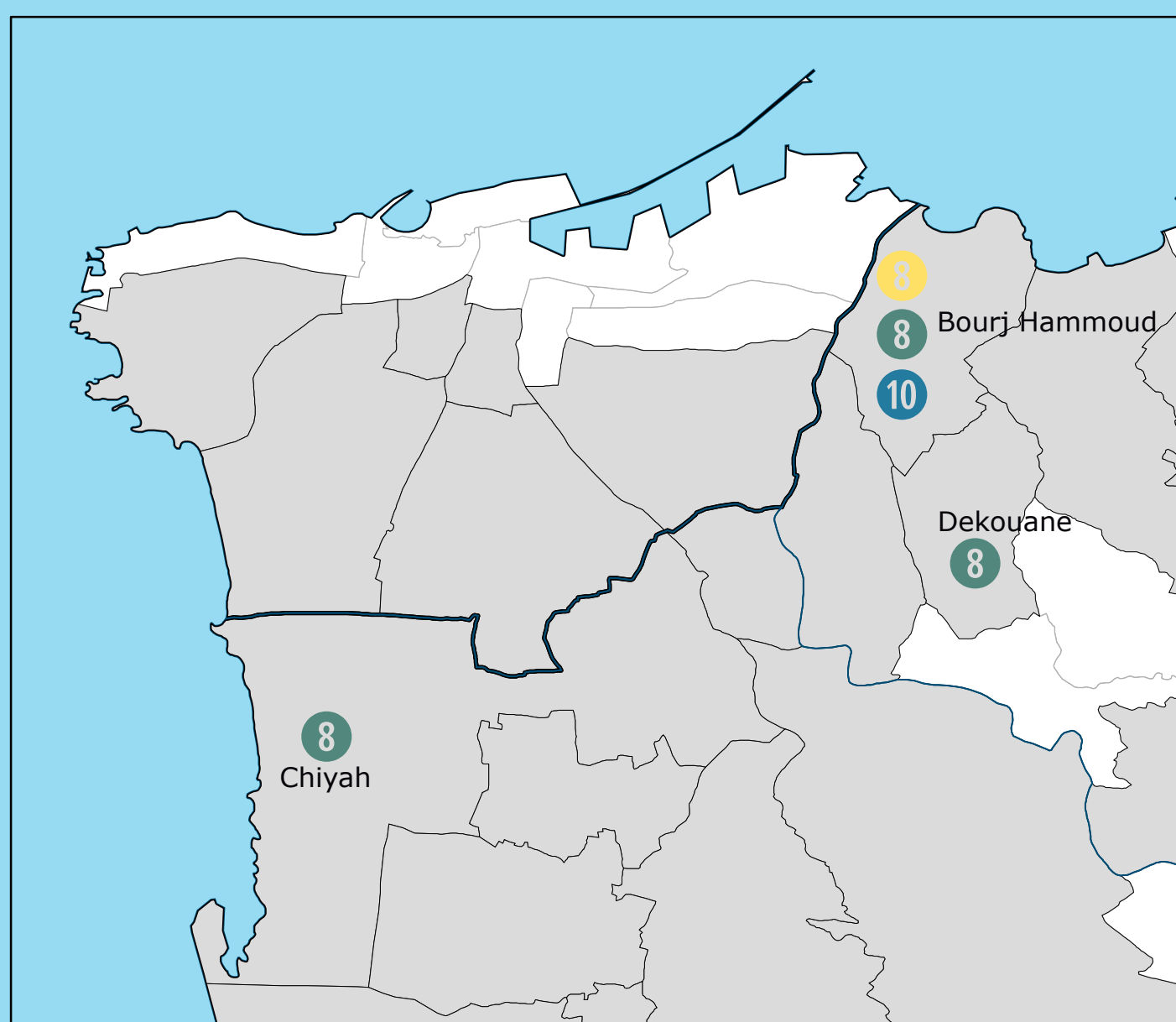
Social Stability 3Ws Mapping February 2016



Tripoli



Beirut



Type of Support:

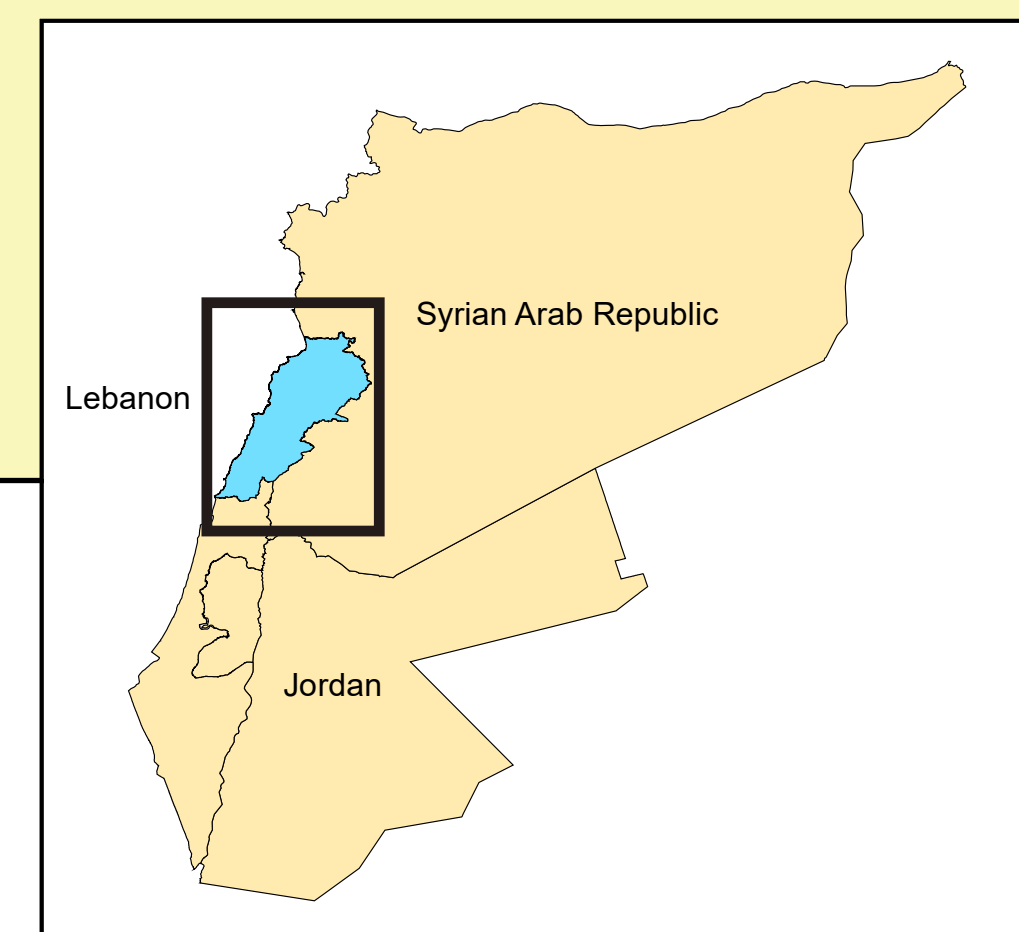
- Support to municipal capacity
- Support to municipal services
- Conflict mitigation mechanisms
- Youth empowerment initiatives

Partners:

- | | | | | | |
|---|--------------------|----|-------------|----|------------|
| 1 | ACTED | 6 | Mercy Corps | 11 | UN-Habitat |
| 2 | ActionAid | 7 | NRC | | |
| 3 | ARCS | 8 | SCI | | |
| 4 | Basmeh & Zeitooneh | 9 | SFCG | | |
| 5 | DRC | 10 | UNDP | | |

Administrative Boundaries:

- Vulnerable Cadastres
- Districts
- Governorates
- Neighbouring Countries



Social Stability 3Ws - 2016
Map Production Date: 19 March 2016
For mapping & GIS: hany.imam@undp.org