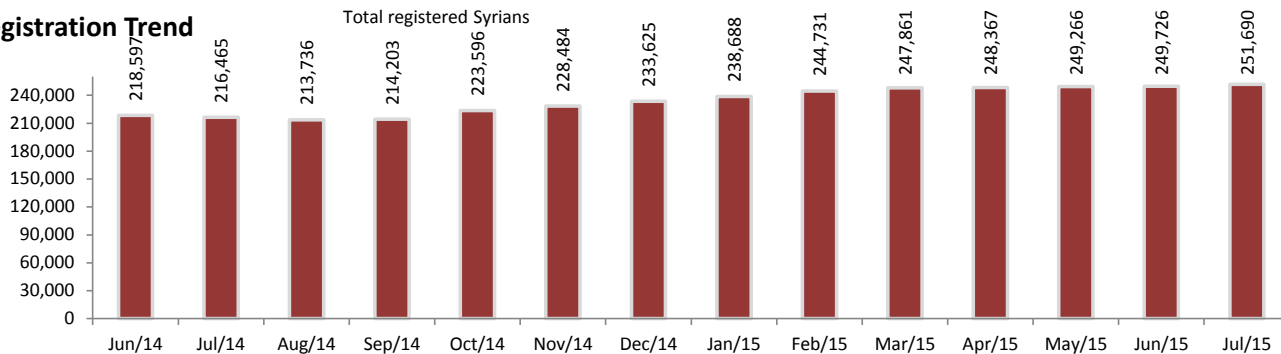
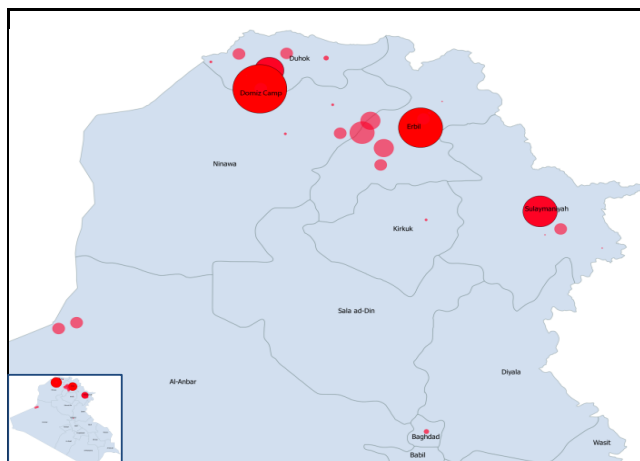
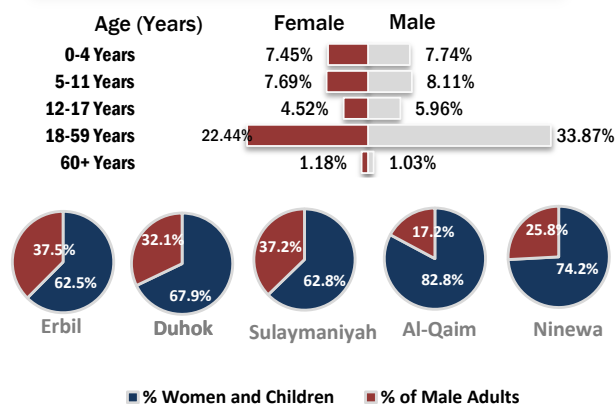
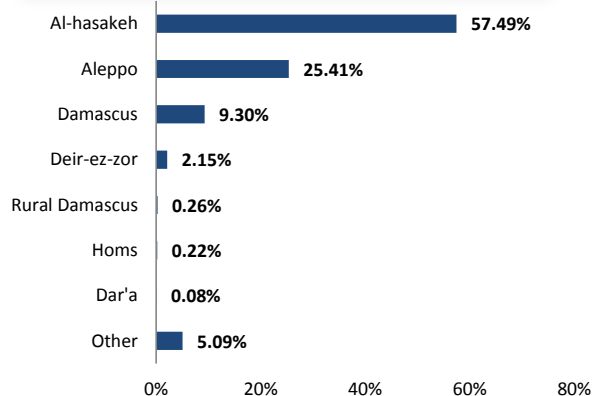
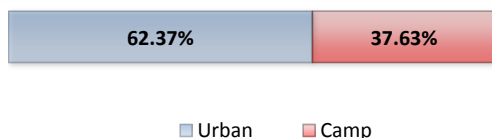


**Registration Unit****Total Persons of Concern****Individuals****251,690****Households****89,010****Registration Trend**

This profile is based on

**251,690**

proGres registered individuals

**Age and Gender Breakdown****Place of Origin****Camp and non-camp population comparison**

Governorate	Individuals	Households	% Total
Duhok	99,220	30,780	39.42%
Erbil	113,672	43,465	45.16%
Sulaymaniyah	30,452	12,050	12.10%
Anbar	4,512	1,151	1.79%
Ninewa	1,575	516	0.63%
Kirkuk	788	286	0.31%
Baghdad	568	294	0.23%
Other	903	468	0.36%
<b>Total Iraq</b>	<b>251,690</b>	<b>89,010</b>	<b>100%</b>

Camps Registered Population			
Camp	Individuals	Households	% Total
Al-Obaidi Camp	1,519	319	1.60%
Akre Settlement	1,500	353	1.58%
Domiz Camp 1	40,911	13,428	43.20%
Domiz Camp 2	6,283	1,407	6.63%
Gawilan Camp	7,228	1,791	7.63%
Basirna Camp	3,578	867	3.78%
Darashakran Camp	10,325	2,286	10.90%
Kawergosk Camp	10,166	2,684	10.73%
Qushtapa Camp	6,635	1,767	7.01%
Arbat Camp	6,557	1,757	6.92%
<b>Total</b>	<b>94,702</b>	<b>26,659</b>	<b>100%</b>

From 16 June 2014, as Al-Obaidi Camp became inaccessible to UN agencies and other humanitarian staff, the camp registered population figure is not updated.