

Camp residents

8,001*


* 3,377 awaiting for physical verification litigation

Total displaced
from Nigeria in
Diffa Region

138,321**

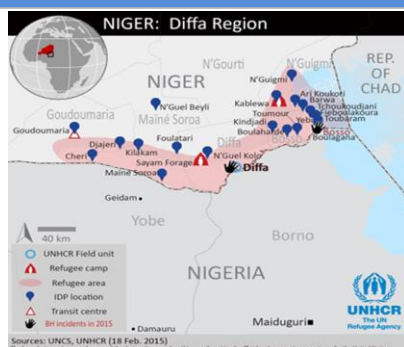
** Source: Gvt (DREC as of Dec 2015)

Breakdown of camp residents



Copyright / UNHCR 2015

Geographic Information



Coordinates (Lat/Long)	N: 13°58'30.5538" E: 12°58'35.7342"
Region/Department	Diffa/Diffa
Commune	Kablewa
Area	116 Ha
Number of houses/shelters	1,020
Distance from international border	100 km
Hours from the border by road	2 hours 30 mn
Hours from Niamey by road	17 hours


Context

History

Since May 2013, Southeastern Niger (Diffa region) has witnessed an influx of tens of thousands displaced persons from Northern Nigeria following the declaration of the state of emergency in Borno, Yobe and Adamawa States in Nigeria on 14 May 2013. The displaced population is seeking shelter in the families and villages of Niger. In December 2014, due to the violent attacks by insurgents in Bosso and the lake Chad region, the increased influx gave precedence to construct the Kablewa camp. The camp has a capacity to host 10,000 people extendable to 20,000. The majority of camp residents are nationals of Niger.


Latest: physical verification exercise was conducted in the camp of Kablewa


Secteur	Intervenants
Abris	CR Lux
Nutrition	WFP, UNICEF,
Santé	APBE
Protection	CNE, UNHCR, IRC, COOPI
Education	UNICEF, COOPI
NFI	UNHCR, CARE INTERNATIONAL
Sécurité alimentaire	WFP, APBE
Gestion de camp	KARKARA
Environnement	UNHCR
WASH	UNHCR, World Vision


 Daily water available

9.45 (liter /person /day)

41 Number of persons per functioning emergency latrine

 The nearest primary school located in the village of Kablewa is 02 km away from the camp

 Traditional shelter emergency kits and new durable metal frame kits have been provided to the beneficiaries

 The nearest medical centre located in the village of Kablewa is 02 km away from the camp

Working with



For more information, please visit us at : <http://data.unhcr.org/SahelSituation/regional.php>