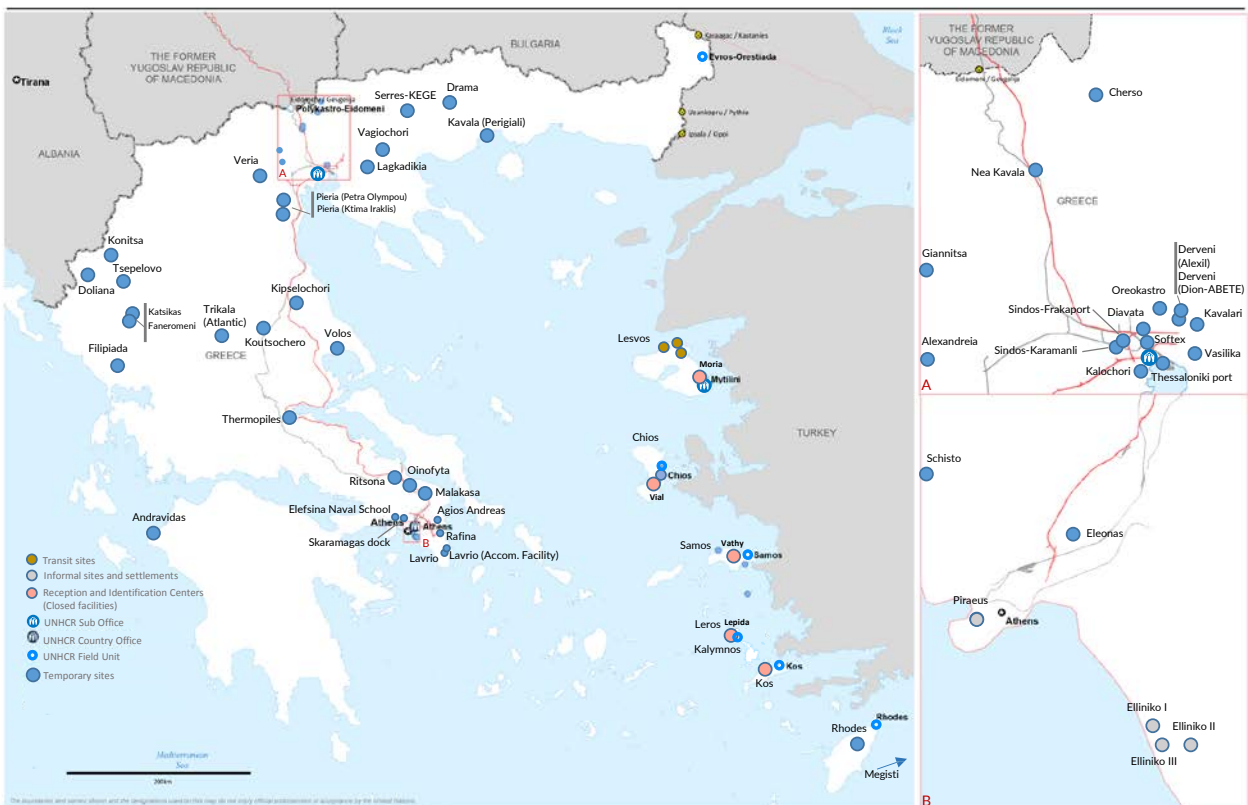


Site profiles - Greece

This document provides detailed information on sites in Greece to allow for better planning and to address gaps where highlighted. The data will be updated on a monthly basis. All sites are managed by the Greek authorities. Data has been collected from different sources, i.e. UNHCR, site managers, Hellenic Police etc., and indicators are measured and based on the Sphere standards as outlined at the end of the document. Data was collected using key informants at the site and direct observation. Population figures are based on official estimates at site level.

General overview



MAINLAND

Attica

Agios Andreas

Elefsina

Eleonas 1 & 2

Elaionas 3

Elliniko I (Hockey)

Elliniko II (West / Olympic Arrivals)

Elliniko III (Baseball Stadium)

Lavrio

Malakasa

Rafina

Schisto

Skaramangkas

Central Greece - Thessaly

Oinofyta

Ritsona

Thermopiles

Trikala

Central Macedonia

Alexandria

Cherso

Derveni –Alexil

Diavata

Kordelio – Softex

Kordogiannis Farm/Vasilika - Redestos

Lagadikia

Nea Kavala

Oraiokastro

Pieria (Ktima Iraklis)

Pieria (Petra Olybou)

Serres (KEGE)

Central Macedonia (cont.)

Sinatex-Kavalari

Sindos/Frakaport

Sindos-Karamanlis building

SK Market-Kalohori / Iliadi

Vagiohori

Veria (Amartolou Kokkinou)

Eastern Macedonia & Thrace

Asimakopoulos - Kavala (Perigiali)

Drama

Orestiada Fylakio-RIC

Epirus

Doliana

Filippiada

Katsikas Ioanninon

Konitsa

Tsepelovo

Western Greece

Andravida

ISLANDS

Chios

Souda

Vial - RIC

Kos

Pyli – RIC

Leros

Lepida - RIC

Lesvos

Kara Tepe

Moria - RIC

ISLANDS (cont.)

Rhodes

Old Sfageia

Samos

Vathy - RIC

Tilos

Old military camp

Site profiles - Attica

Site Profile: Agios Andreas

Location Latitude: 38.06274

Location Longitude: 23.987699



UNHCR
The UN Refugee Agency

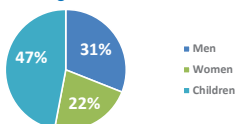
Date of updated: Oct-16

Demographics (Estimated) :

PoCs (Estimated) | **194** Source: Government Authorities/Army/Police

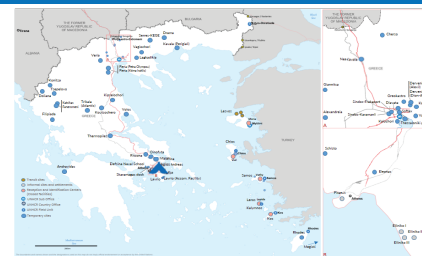
Winterization- Planning Figures | **189**

Estimated Age & Gender Breakdown



Estimated Nationality Breakdown

68% Syrian
22% Afghani
10% Other



Site Overview :

Capacity | **200** Source: Government Authorities/Army/Police

Administrative Region | **Attica**

Type | **Emergency response site**

Site Management | **Hellenic Army**

SMS Agency | **IOM**

Coordination Meetings | **Occasionally**

Energy and Safety :

Check In/Check Out Mechanism | **No**
Fire Safety Plan | **No**
Electricity | **Always**
Security | **24/7**
Environmental Hazards | **Vulnerable to lightning strikes and fire**

Shelter :

Accommodation

Total - Tents | **44**
Total - Tents with Flooring | **27**
Total - PoCs Living in Tents | **189**

Total - Rub Halls | **0**
Total - PoCs Living in Rub Halls | **0**

Total - RHUs | **0**
Total - PoCs Living in RHUs | **0**

Total - Containers | **0**
Total - PoCs living in Containers | **0**
Family(ies) per Container (average) | **0**

Other Accommodation

Accommodation facility (ies) - Other | **No**

Families - in Unsafe Shelter | **0**

Protection:

Protection Referral Mechanism | **PWSN/ UASC/ SGBV / PSS / Family Reunification**
Restoring Family Links Service | **No**
Legal AID - Access to AS Procedure | **Occasionally**
Tensions between Communities | **Rarely**
Site adapted for People with Specific Needs | **No**
SGBV Services | **Occasionally**
SOPs in Place for PWSN, UASC & SGBV | **0**
Private Rooms for Counseling | **Yes, but the room is not appropriate or always available**
Lighting | **Yes, but not for all required areas**
Refugee Community Structures | **Yes**

Cash Based Intervention:

Access to Supermarkets, Pharmacies or other | **Stores is less than 2km/10km with public transportation.**
Access to ATM / Banking Facilities | **Facilities/Machines is 2km /10km with public transportation. Communal cooking areas are planned but not yet available**
Availability for PoCs to Cook

WASH :

Total-Functional/Working Toilets | **25**
Toilets in a Separated Area for Women | **No**
WASH facilities for People with Specific Needs | **No**
Total - Showers | **25**
Total - Showers with hot water | **25**
Showers in a Separated Area for Women | **No**
Total - Water Taps | **50**
Hygiene promoters | **0**
Clean WASH Facilities | **Occasionally**
Garbage Disposal | **Regularly**

NFIs:

NFI Kits for Women and Children | **Occasionally**
Distribution System | **Occasionally**

Communication With Community:

Internet Connection | **Wifi**
Feedback Mechanism | **Occasionally**
Main Channels for Delivering Information to PoC
Bulletin Boards | **No**
Audio System | **No**
Digital Screens | **No**
Info and Advice Desk | **No**
Other Specify: | **Yes UNHCR Field Team visits**

Health:

Distance to the Nearest Health Facility | **Less than 10km**
Primary Health Care | **No**
Referral System | **No**
MHPSS Programmes | **Partially**
Access Health Services in the Main Languages Spoken | **Never**

Food:

Daily Food Distribution | **Three times per day**
Food is provided by: | **Other**
Food Meets the Nutrition Standards | **Yes**
Facilities for breastfeeding mothers | **Not available space**

Education:

Ongoing Education/Recreational Activities | **Yes, sometimes based on availability of staff**
Child Friendly Spaces | **Area available, but not appropriate in terms of safety and space**
Proportion -Children Participating | **25%-60%**

Site Profile: Elefsina

Location Latitude: 38.031444

Location Longitude: 23.491033



UNHCR
The UN Refugee Agency

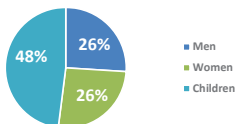
Date of updated: Oct-16

Demographics (Estimated) :

PoCs (Estimated) | **290** Source: Government Authorities/Army/Police

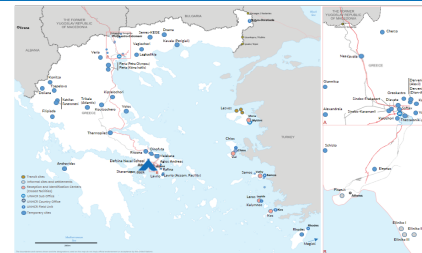
Winterization- Planning Figures | **334**

Estimated Age & Gender Breakdown



Estimated Nationality Breakdown

99% Afghani
1% Syrian
0% Other



Site Overview :

Capacity | **346** Source: Government Authorities/Army/Police

Administrative Region | **Attica**

Type | **Emergency response site**

Site Management | **Hellenic Army**

SMS Agency | **UNHCR**

Coordination Meetings | **Regularly**

Energy and Safety :

Check In/Check Out Mechanism | **Daily**
Fire Safety Plan | **Yes Based on Standards**
Electricity | **Always**
Security | **24/7**
Environmental Hazards | **0**

Shelter :

Accommodation

Total - Tents | **0**
Total - Tents with Flooring | **0**
Total - PoCs Living in Tents | **0**

Total - Rub Halls | **0**
Total - PoCs Living in Rub Halls | **0**

Total - RHUs | **0**
Total - PoCs Living in RHUs | **0**

Total - Containers | **0**
Total - PoCs living in Containers | **0**
Family(ies) per Container (average) | **0**

Other Accommodation

Accommodation facility (ies) - Other | **0**

Families - in Unsafe Shelter | **0**

Protection:

Protection Referral Mechanism | **PWSN / UASC / SGBV / Family Reunification**
Restoring Family Links Service | **No**

Legal AID - Access to AS Procedure | **Always**
Tensions between Communities | **Never**
Site adapted for People with Specific Needs | **Yes for some site locations**
SGBV Services | **No**
SOPs in Place for PWSN, UASC & SGBV | **0**

Private Rooms for Counseling | **Yes, but the room is not appropriate or always available**
Lighting | **Yes for all required areas**
Refugee Community Structures | **No**

Cash Based Intervention:

Access to Supermarkets, Pharmacies or other | **Stores more than 2km/20km with public transportation.**
Access to ATM / Banking Facilities | **Facilities/Machines more than 2km / 20km with public**
Availability for PoCs to Cook | **Communal cooking areas are planned but not yet available**

WASH :

Total-Functional/Working Toilets | **30**
Toilets in a Separated Area for Women | **Yes Sufficient**
WASH facilities for People with Specific Needs | **Yes Sufficient**
Total - Showers | **14**
Total - Showers with hot water | **14**
Showers in a Separated Area for Women | **Yes Sufficient**
Total - Water Taps | **16**
Hygiene promoters | **1**
Clean WASH Facilities | **Regularly**
Garbage Disposal | **Regularly**

NFIs:

NFI Kits for Women and Children | **Occasionally**
Distribution System | **Occasionally**

Communication With Community:

Internet Connection | **Wifi**
Feedback Mechanism | **Occasionally**

Main Channels for Delivering Information to PoC
Bulletin Boards | **Yes**
Audio System | **No**
Digital Screens | **No**
Info and Advice Desk | **No**
Other | **Yes**
Specify: | **INFO SESSIONS**

Health:

Distance to the Nearest Health Facility | **Less than 10km**
Primary Health Care | **Partially**
Referral System | **Occasionally**
MHPSS Programmes | **No**
Access Health Services in the Main Languages Spoken | **Occasionally**

Food:

Daily Food Distribution | **Three times per day**

Food is provided by: | **Authorities**
Food Meets the Nutrition Standards | **0**
Facilities for breastfeeding mothers | **Not available space**

Education:

Ongoing Education/Recreational Activities | **Yes, sometimes based on availability of staff**
Child Friendly Spaces | **No space available**
Proportion -Children Participating | **25%-60%**

Site Profile: Eleonas I and II

Location Latitude: 37.584117

Location longitude: 23.696326



UNHCR
The UN Refugee Agency

Date of updated: Oct-16

Demographics (Estimated) :

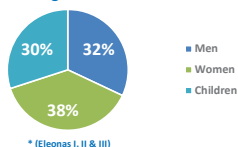
PoCs (Estimated)
(Eleonas I,II & III)

2,183 Source: Government
Authorities/Army/Police

Winterization- Planning
Figures (Eleonas I & II)

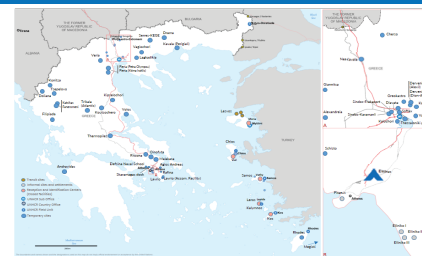
1,228

Estimated Age & Gender Breakdown*



Estimated Nationality Breakdown

55% Afghani
35% Syrian
10% Other



Site Overview :

Capacity (Eleonas I,II & III)

2,500 Source: Government
Authorities/Army/Police

Administrative Region

Attica

Type

Emergency
response site

Site Management

MoMP

SMS Agency

Coordination Meetings

Never

Energy and Safety :

Check In/Check Out Mechanism Daily
Fire Safety Plan No
Electricity Always
Security 24/7
Environmental Hazards No

Shelter :

Accommodation

Total - Tents 0
Total - Tents with Flooring 0
Total - PoCs Living in Tents 0

Total - Rub Halls 0
Total - PoCs Living in Rub Halls 0

Total - RHUs 0
Total - PoCs Living in RHUs 0

Total - Containers 205
Total - PoCs living in Containers 1,228
Family(ies) per Container (average) 2

Other Accommodation

Accommodation facility (ies) - Other No

Families - in Unsafe Shelter 0

Protection:

Protection Referral Mechanism PWSN/ UASC/SGBV
/ PSS / Family
Reunification
Restoring Family Links Service Yes
Legal AID - Access to AS Procedure No
Tensions between Communities Never
Site adapted for People with Specific
Needs No
SGBV Services Occasionally
SOPs in Place for PWSN, UASC & SGBV 0
Private Rooms for Counseling No
Lighting Yes for all required areas
Refugee Community Structures No

Cash Based Intervention:

Access to Supermarkets,
Pharmacies or other Stores is less than
2km/10km with public
transportation.
Access to ATM / Banking
Facilities Facilities/Machines is 2km
/10km with public
Availability for PoCs to Cook Site Management does not allow
communal or individual cooking by
site residents

WASH :

Total-Functional/Working
Toilets 218
Toilets in a Separated Area
for Women No
WASH facilities for People
with Specific Needs No
Total - Showers 208
Total - Showers with hot
water 205
Showers in a Separated Area
for Women No
Total - Water Taps 218
Hygiene promoters 1
Clean WASH Facilities Regularly
Garbage Disposal Regularly

NFIs:

NFI Kits for Women and Children Occasionally
Distribution System Never

Communication With Community:

Internet Connection None
Feedback Mechanism No
Main Channels for Delivering Information to PoC
Bulletin Boards Yes
Audio System Yes
Digital Screens Yes
Info and Advice Desk Yes
Other Yes
Specify: Information sessions -
Focus Group Discussions

Health:

Distance to the Nearest
Health Facility Less than 10km
Primary Health Care Partially
Referral System Occasionally
MHPSS Programmes Partially
Access Health Services in the
Main Languages Spoken Regularly for main
languages used on
site

Food:

Daily Food Distribution Three times per day
Food is provided by: Authorities
Food Meets the Nutrition
Standards No
Facilities for breastfeeding
mothers Not available space

Education:

Ongoing Education/Recreational
Activities Regularly
Child Friendly Spaces Area available, but not
appropriate in terms of
safety and space
Proportion -Children Participating 25%-60%

Site Profile: Eleonas III

Location Latitude: 37.584117

Location Longitude: 23.696326



UNHCR
The UN Refugee Agency

Date of updated: Oct-16

Demographics (Estimated) :

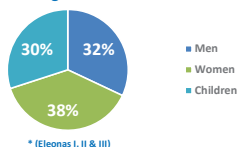
PoCs (Estimated)
(Eleonas I,II & III)

2,183 Source: Government
Authorities/Army/Police

Winterization- Planning
Figures (Eleonas III)

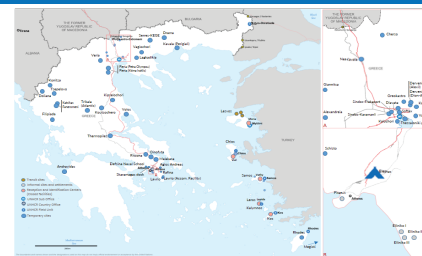
749

Estimated Age & Gender Breakdown*



Estimated Nationality Breakdown

75% Syrian
20% Afghani
5% Iraqi



Site Overview :

Capacity (Eleonas I,II & III)

2,500 Source: Government
Authorities/Army/Police

Administrative Region

Attica

Type

**Emergency
response site**

Site Management

Hellenic Army

SMS Agency

UNHCR

Coordination Meetings

Never

Energy and Safety :

● Check In/Check Out Mechanism

Daily

● Fire Safety Plan

No

● Electricity

Always

● Security

24/7

● Environmental Hazards

**Barbed wires and unsafe environment for
children**

Shelter :

Accommodation

Total - Tents **0**
Total - Tents with Flooring **0**
Total - PoCs Living in Tents **0**

Total - Rub Halls **0**
Total - PoCs Living in Rub Halls **0**

Total - RHUs **0**
Total - PoCs Living in RHUs **0**

Total - Containers **95**
Total - PoCs living in Containers **749**
Family(ies) per Container (average) **2**

Other Accommodation

Accommodation facility (ies) - Other **0**

Families - in Unsafe Shelter **No**

Protection:

● Protection Referral Mechanism

**PWSN/UASC/SGBV /
PSS / Family
Reunification**

● Restoring Family Links Service

Yes

● Legal AID - Access to AS Procedure

No

● Tensions between Communities

Never

● Site adapted for People with Specific
Needs

No

● SGBV Services

Occasionally

● SOPs in Place for PWSN, UASC & SGBV

0

● Private Rooms for Counseling

No

● Lighting

Yes for all required areas

● Refugee Community Structures

No

Cash Based Intervention:

● Access to Supermarkets,
Pharmacies or other

**Stores is less than
2km/10km with public
transportation.**

● Access to ATM / Banking
Facilities

**Facilities/Machines is 2km
/10km with public**

● Availability for PoCs to Cook

**Site Management does not allow
communal or individual cooking by
site residents**

WASH :

● Total-Functional/Working
Toilets **99**
● Toilets in a Separated Area
for Women **No**
● WASH facilities for People
with Specific Needs **No**
● Total - Showers **95**
● Total - Showers with hot
water **93**
● Showers in a Separated Area
for Women **No**
● Total - Water Taps **297**
● Hygiene promoters **1**
● Clean WASH Facilities **Regularly**
● Garbage Disposal **Regularly**

NFIs:

● NFI Kits for Women and Children **Occasionally**
● Distribution System **Never**

Communication With Community:

● Internet Connection **None**
● Feedback Mechanism **No**

Main Channels for Delivering Information to PoC

● Bulletin Boards **Yes**
● Audio System **No**
● Digital Screens **No**
● Info and Advice Desk **No**
● Other Specify: **Yes**
Information sessions

Health:

● Distance to the Nearest
Health Facility **Less than 10km**
● Primary Health Care **Partially**
● Referral System **No**
● MHPSS Programmes **No**
● Access Health Services in the
Main Languages Spoken **Occasionally**

Food:

● Daily Food Distribution **Three times per day**
Food is provided by: **Authorities**
● Food Meets the Nutrition
Standards **No**
● Facilities for breastfeeding
mothers **Not available space**

Education:

● Ongoing Education/Recreational
Activities **Regularly**
● Child Friendly Spaces **Area available, but not
appropriate in terms of
safety and space**
● Proportion -Children Participating **25%-60%**

Site Profile: Elliniko I

Location Latitude: 37.897782

Location Longitude: 23.721911



UNHCR
The UN Refugee Agency

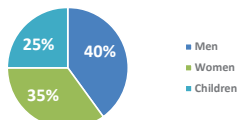
Date of updated: Oct-16

Demographics (Estimated) :

PoCs (Estimated) | **893** Source: Government Authorities/Army/Police

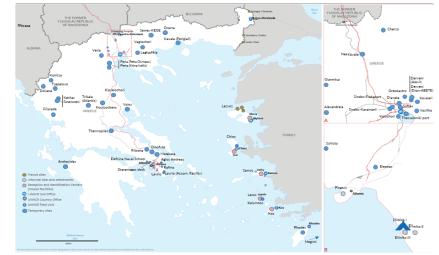
Winterization- Planning Figures | **750**

Estimated Age & Gender Breakdown



Estimated Nationality Breakdown

98% Afghani
1% Pakistanis
1% Other



Site Overview :

Capacity | **1,400** Source: Government Authorities/Army/Police

Administrative Region | **Attica**

Type | **Emergency response site**

Site Management | **MoMP**

SMS Agency | **DRC**

Coordination Meetings | **Occasionally**

Energy and Safety :

- Check In/Check Out Mechanism | **No**
- Fire Safety Plan | **No**
- Electricity | **Always**
- Security | **Never**
- Environmental Hazards | **Dysfunctional drainage and electrical system, unsafe space for children**

Shelter :

Accommodation

Total - Tents | **0**
Total - Tents with Flooring | **0**
Total - PoCs Living in Tents | **0**

Total - Rub Halls | **0**
Total - PoCs Living in Rub Halls | **0**

Total - RHUs | **0**
Total - PoCs Living in RHUs | **0**

Total - Containers | **0**
Total - PoCs living in Containers | **0**
Family(ies) per Container (average) | **0**

Other Accommodation

Accommodation facility (ies) - Other | **Rub hall, camping tents**
Families - in Unsafe Shelter | **0**

Protection:

- Protection Referral Mechanism | **UASC / SGBV PSS / Family Reunification**
- Restoring Family Links Service | **Yes**
- Legal AID - Access to AS Procedure | **Always**
- Tensions between Communities | **Rarely**
- Site adapted for People with Specific Needs | **No**
- SGBV Services | **Yes**
- SOPs in Place for PWSN, UASC & SGBV | **0**
- Private Rooms for Counseling | **Yes and room is appropriate**
- Lighting | **Yes for all required areas**
- Refugee Community Structures | **Yes**

Cash Based Intervention:

- Access to Supermarkets, Pharmacies or other | **Stores more than 2km/20km with public transportation.**
- Access to ATM / Banking Facilities | **Facilities/Machines more than 2km / 20km with public**
- Availability for PoCs to Cook | **Site Management does not allow communal or individual cooking by site residents**

WASH :

- Total-Functional/Working Toilets | **24**
- Toilets in a Separated Area for Women | **Yes Insufficient**
- WASH facilities for People with Specific Needs | **No**
- Total - Showers | **16**
- Total - Showers with hot water | **16**
- Showers in a Separated Area for Women | **Yes Insufficient**
- Total - Water Taps | **38**
- Hygiene promoters | **0**
- Clean WASH Facilities | **Regularly**
- Garbage Disposal | **Regularly**

NFIs:

- NFI Kits for Women and Children | **Occasionally**
- Distribution System | **Daily**

Communication With Community:

- Internet Connection | **4G/3G**
- Feedback Mechanism | **Occasionally**
- Main Channels for Delivering Information to PoC
 - Bulletin Boards | **Yes**
 - Audio System | **No**
 - Digital Screens | **No**
 - Info and Advice Desk | **No**
 - Other | **Yes**
- Specify: | **Information sessions**

Health:

- Distance to the Nearest Health Facility | **Less than 10km**
- Primary Health Care | **Fully**
- Referral System | **Occasionally**
- MHPSS Programmes | **Fully**
- Access Health Services in the Main Languages Spoken | **Regularly for main languages used on site**

Food:

- Daily Food Distribution | **Two times per day**
- Food is provided by: | **0**
- Food Meets the Nutrition Standards | **Yes**
- Facilities for breastfeeding mothers | **Available and appropriate space**

Education:

- Ongoing Education/Recreational Activities | **Regularly**
- Child Friendly Spaces | **Area available, but not appropriate in terms of safety and space**
- Proportion -Children Participating | **25%-60%**

Site Profile: Elliniko II

Location Latitude: 37.899761

Location Longitude: 23.72628



UNHCR
The UN Refugee Agency

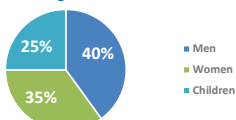
Date of updated: Oct-16

Demographics (Estimated) :

PoCs (Estimated) | **697** Source: Government Authorities/Army/Police

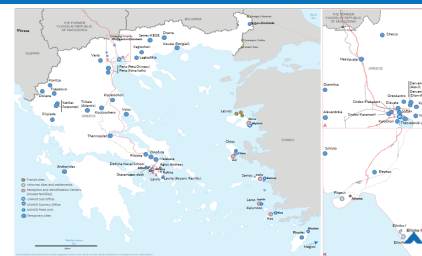
Winterization- Planning Figures | **530**

Estimated Age & Gender Breakdown



Estimated Nationality Breakdown

99% Afghani
1% Other
0% Other



Site Overview :

Capacity | **1,400** Source: Government Authorities/Army/Police

Administrative Region | **Attica**

Type | **Emergency response site**

Site Management | **MoMP**

SMS Agency | **DRC**

Coordination Meetings | **Occasionally**

Energy and Safety :

Check In/Check Out Mechanism | **No**

Fire Safety Plan | **No**

Electricity | **Always**

Security | **Never**

Environmental Hazards | **No emergency exits, dysfunctional electrical and drenage system, insufficient ventilation, unsafe for children**

Shelter :

Accommodation

Total - Tents | **0**

Total - Tents with Flooring | **0**

Total - PoCs Living in Tents | **0**

Total - Rub Halls | **0**

Total - PoCs Living in Rub Halls | **0**

Total - RHUs | **0**

Total - PoCs Living in RHUs | **0**

Total - Containers | **0**

Total - PoCs living in Containers | **0**

Family(ies) per Container (average) | **0**

Other Accommodation

Accommodation facility (ies) - Other | **All PoCs live in camping tents**

Families - in Unsafe Shelter | **0**

Protection:

Protection Referral Mechanism | **UASC / SGBV PSS / Family Reunification**

Restoring Family Links Service | **Yes**

Legal AID - Access to AS Procedure | **Always**

Tensions between Communities | **Often**

Site adapted for People with Specific Needs | **No**

SGBV Services | **Occasionally**

SOPs in Place for PWSN, UASC & SGBV | **0**

Private Rooms for Counseling | **Yes and room is appropriate**

Lighting | **Yes for all required areas**

Refugee Community Structures | **Yes**

Cash Based Intervention:

Access to Supermarkets, Pharmacies or other | **Stores more than 2km/20km with public transportation.**

Access to ATM / Banking Facilities | **Facilities/Machines more than 2km / 20km with public transportation.**

Availability for PoCs to Cook | **Site Management does not allow communal or individual cooking by site residents**

WASH :

Total-Functional/Working Toilets | **30**

Toilets in a Separated Area for Women | **Yes Insufficient**

WASH facilities for People with Specific Needs | **No**

Total - Showers | **10**

Total - Showers with hot water | **8**

Showers in a Separated Area for Women | **Yes Insufficient**

Total - Water Taps | **11**

Hygiene promoters | **0**

Clean WASH Facilities | **Regularly**

Garbage Disposal | **Regularly**

NFIs:

NFI Kits for Women and Children | **Occasionally**

Distribution System | **Daily**

Communication With Community:

Internet Connection | **None**

Feedback Mechanism | **No**

Main Channels for Delivering Information to PoC

Bulletin Boards | **Yes**

Audio System | **No**

Digital Screens | **No**

Info and Advice Desk | **No**

Other | **Yes**

Specify: | **Information sessions**

Health:

Distance to the Nearest Health Facility | **Less than 10km**

Primary Health Care | **Partially**

Referral System | **Occasionally**

MHPSS Programmes | **Partially**

Access Health Services in the Main Languages Spoken | **Never**

Food:

Daily Food Distribution | **Two times per day**

Food is provided by: | **0**

Food Meets the Nutrition Standards | **Yes**

Facilities for breastfeeding mothers | **Not available space**

Education:

Ongoing Education/Recreational Activities | **Yes, sometimes based on availability of staff**

Child Friendly Spaces | **Area available, but not appropriate in terms of safety and space**

Proportion -Children Participating | **25%-60%**

Site Profile: Elliniko III

Location Latitude: 37.897447

Location Longitude: 23.729223



UNHCR
The UN Refugee Agency

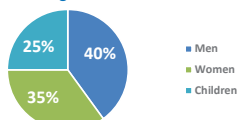
Date of updated: Oct-16

Demographics (Estimated) :

PoCs (Estimated) | **697** Source: Government Authorities/Army/Police

Winterization- Planning Figures | **730**

Estimated Age & Gender Breakdown



Estimated Nationality Breakdown

98% Afghani
1% Pakistanis
1% Other



Site Overview :

Capacity | **1,300** Source: Government Authorities/Army/Police
Administrative Region | **Attica**
Type | **Emergency response site**
Site Management | **MoMP**
SMS Agency | **DRC**
Coordination Meetings | **Occasionally**

Energy and Safety :

Check In/Check Out Mechanism | **No**
Fire Safety Plan | **No**
Electricity | **Always**
Security | **Never**
Environmental Hazards | **Inappropriate for winter time, unsafe for children, dysfunctional drainage system**

Shelter :

Accommodation

Total - Tents | **145**
Total - Tents with Flooring | **0**
Total - PoCs Living in Tents | **714**

Total - Rub Halls | **0**
Total - PoCs Living in Rub Halls | **0**

Total - RHUs | **0**
Total - PoCs Living in RHUs | **0**

Total - Containers | **0**
Total - PoCs living in Containers | **0**
Family(ies) per Container (average) | **0**

Other Accommodation

Accommodation facility (ies) - Other | **0**
Families - in Unsafe Shelter | **No**

Protection:

Protection Referral Mechanism | **UASC / SGBV PSS / Family Reunification**
Restoring Family Links Service | **Yes**
Legal AID - Access to AS Procedure | **Always**
Tensions between Communities | **Rarely**
Site adapted for People with Specific Needs | **No**
SGBV Services | **Occasionally**
SOPs in Place for PWSN, UASC & SGBV | **0**

Private Rooms for Counseling | **Yes and room is appropriate**
Lighting | **Yes for all required areas**
Refugee Community Structures | **Yes**

Cash Based Intervention:

Access to Supermarkets, Pharmacies or other | **Stores more than 2km/20km with public transportation.**
Access to ATM / Banking Facilities | **Facilities/Machines more than 2km / 20km with public transportation.**
Availability for PoCs to Cook | **Site Management does not allow communal or individual cooking by site residents**

WASH :

Total-Functional/Working Toilets | **24**
Toilets in a Separated Area for Women | **Yes Sufficient**
WASH facilities for People with Specific Needs | **Yes Sufficient**
Total - Showers | **35**
Total - Showers with hot water | **35**
Showers in a Separated Area for Women | **Yes Sufficient**
Total - Water Taps | **12**
Hygiene promoters | **0**
Clean WASH Facilities | **Regularly**
Garbage Disposal | **Regularly**

NFIs:

NFI Kits for Women and Children | **Occasionally**
Distribution System | **Occasionally**

Communication With Community:

Internet Connection | **None**
Feedback Mechanism | **Occasionally**

Main Channels for Delivering Information to PoC
Bulletin Boards | **Yes**
Audio System | **No**
Digital Screens | **No**
Info and Advice Desk | **No**
Other | **Yes**
Specify: | **Information sessions**

Health:

Distance to the Nearest Health Facility | **Less than 10km**
Primary Health Care | **Partially**
Referral System | **Occasionally**
MHPSS Programmes | **Partially**
Access Health Services in the Main Languages Spoken | **Regularly for main languages used on site**

Food:

Daily Food Distribution | **Two times per day**

Food is provided by: | **0**
Food Meets the Nutrition Standards | **Yes**
Facilities for breastfeeding mothers | **Available and appropriate space**

Education:

Ongoing Education/Recreational Activities | **Regularly**
Child Friendly Spaces | **Sufficient and safe space available**
Proportion -Children Participating | **25%-60%**

Site Profile: Lavrio

Location Latitude: 37.7031094

Location Longitude: 24.0334984



UNHCR
The UN Refugee Agency

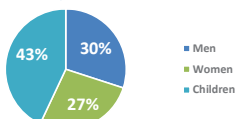
Date of updated: Oct-16

Demographics (Estimated) :

PoCs (Estimated) | **320** Source: Government Authorities/Army/Police

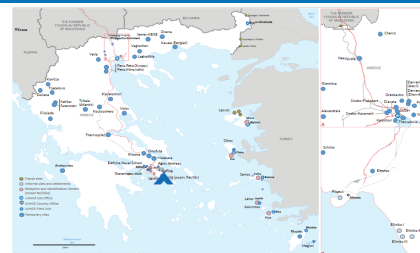
Winterization- Planning Figures | **315**

Estimated Age & Gender Breakdown



Estimated Nationality Breakdown

96% Syrian
3% Afghani
1% Pakistani



Site Overview :

Capacity | **400** Source: Government Authorities/Army/Police
Administrative Region | **Attica**
Type | **Emergency response site**
Site Management | **Hellenic Navy**
SMS Agency | **IFRC**
Coordination Meetings | **Regularly**

Energy and Safety :

Check In/Check Out Mechanism | **Daily**
Fire Safety Plan | **No**
Electricity | **Always**
Security | **24/7**
Environmental Hazards | **Vulnerable to fire, near a highway**

Shelter :

Accommodation

Total - Tents | **0**
Total - Tents with Flooring | **0**
Total - PoCs Living in Tents | **0**

Total - Rub Halls | **0**
Total - PoCs Living in Rub Halls | **0**

Total - RHUs | **0**
Total - PoCs Living in RHUs | **0**

Total - Containers | **0**
Total - PoCs living in Containers | **0**
Family(ies) per Container (average) | **0**

Other Accommodation

Accommodation facility (ies) - Other | **60 WOODEN PRE - FABs**
Families - in Unsafe Shelter | **0**

Protection:

Protection Referral Mechanism | **PWSN/UASC/ SGBV / PSS / Family Reunification**
Restoring Family Links Service | **No**

Legal AID - Access to AS Procedure | **Occasionally**
Tensions between Communities | **Rarely**
Site adapted for People with Specific Needs | **No**
SGBV Services | **Occasionally**
SOPs in Place for PWSN, UASC & SGBV | **0**

Private Rooms for Counseling | **Yes, but the room is not appropriate or always available**
Lighting | **Yes, but not for all required areas**
Refugee Community Structures | **Yes**

Cash Based Intervention:

Access to Supermarkets, Pharmacies or other | **Stores is less than 2km/10km with public transportation.**
Access to ATM / Banking Facilities | **Facilities/Machines is 2km /10km with public transportation. Communal cooking areas are planned but not yet available**
Availability for PoCs to Cook

WASH :

Total-Functional/Working Toilets | **40**
Toilets in a Separated Area for Women | **No**
WASH facilities for People with Specific Needs | **No**
Total - Showers | **40**
Total - Showers with hot water | **40**
Showers in a Separated Area for Women | **No**
Total - Water Taps | **80**
Hygiene promoters | **0**
Clean WASH Facilities | **Occasionally**
Garbage Disposal | **Regularly**

NFIs:

NFI Kits for Women and Children | **Occasionally**
Distribution System | **Daily**

Communication With Community:

Internet Connection | **Wifi**
Feedback Mechanism | **No**

Main Channels for Delivering Information to PoC
Bulletin Boards | **No**
Audio System | **No**
Digital Screens | **No**
Info and Advice Desk | **No**
Other | **Yes**
Specify: **UNHCR Field Team Visits**

Health:

Distance to the Nearest Health Facility | **Less than 10km**
Primary Health Care | **No**
Referral System | **No**
MHPSS Programmes | **Partially**
Access Health Services in the Main Languages Spoken | **Never**

Food:

Daily Food Distribution | **Three times per day**

Food is provided by: **Authorities**
Food Meets the Nutrition Standards | **Yes**
Facilities for breastfeeding mothers | **Not available space**

Education:

Ongoing Education/Recreational Activities | **Regularly**
Child Friendly Spaces | **Sufficient and safe space available**
Proportion -Children Participating | **25%-60%**

All sites are under the responsibility of the Greek authorities. The information as displayed in the site profile is collected on monthly basis and based on information from different sources, i.e. site manager, Hellenic Police, UNHCR field teams. Please send any feedback to: Hawraa Harkous (harkous@unhcr.org)

Site Profile: Malakasa

Location Latitude: 38.239334

Location Longitude: 23.79448



UNHCR
The UN Refugee Agency

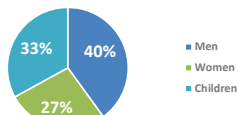
Date of updated: Oct-16

Demographics (Estimated) :

PoCs (Estimated) | **880** Source: Government Authorities/Army/Police

Winterization- Planning Figures | **860**

Estimated Age & Gender Breakdown



Estimated Nationality Breakdown

98% Afghani
2% Other
0% Other



Site Overview :

Capacity | **1,500** Source: Government Authorities/Army/Police
Administrative Region | **Attica**
Type | **Emergency response site**
Site Management | **Hellenic Army/MoMP**
SMS Agency | **IOM**
Coordination Meetings | **Occasionally**

Energy and Safety :

Check In/Check Out Mechanism | **Daily**
Fire Safety Plan | **Yes Based on Standards**
Electricity | **Always**
Security | **24/7**
Environmental Hazards | **FIRE, HEAVY SNOWFALL**

Shelter :

Accommodation

Total - Tents | **165**
Total - Tents with Flooring | **0**
Total - PoCs Living in Tents | **860**

Total - Rub Halls | **0**
Total - PoCs Living in Rub Halls | **0**

Total - RHUs | **0**
Total - PoCs Living in RHUs | **0**

Total - Containers | **0**
Total - PoCs living in Containers | **0**
Family(ies) per Container (average) | **0**

Other Accommodation

Accommodation facility (ies) - Other | **N/A**
Families - in Unsafe Shelter | **0**

Protection:

Protection Referral Mechanism | **PWSN/ UASC/SGBV / PSS / Family Reunification**
Restoring Family Links Service | **No**

Legal AID - Access to AS Procedure | **Always**
Tensions between Communities | **Never**
Site adapted for People with Specific Needs | **No**
SGBV Services | **Yes**
SOPs in Place for PWSN, UASC & SGBV | **0**

Private Rooms for Counseling | **Yes and room is appropriate**
Lighting | **Yes, but not for all required areas**
Refugee Community Structures | **No**

Cash Based Intervention:

Access to Supermarkets, Pharmacies or other | **Stores more than 2km/20km with public transportation.**
Access to ATM / Banking Facilities | **Facilities/Machines more than 2km / 20km with public transportation. Communal cooking areas are planned but not yet available**
Availability for PoCs to Cook

WASH :

Total-Functional/Working Toilets | **20**
Toilets in a Separated Area for Women | **Yes Sufficient**
WASH facilities for People with Specific Needs | **Yes Sufficient**
Total - Showers | **10**
Total - Showers with hot water | **10**
Showers in a Separated Area for Women | **Yes Sufficient**
Total - Water Taps | **25**
Hygiene promoters | **1**
Clean WASH Facilities | **Regularly**
Garbage Disposal | **Regularly**

NFIs:

NFI Kits for Women and Children | **Occasionally**
Distribution System | **Occasionally**

Communication With Community:

Internet Connection | **Wifi**
Feedback Mechanism | **Occasionally**

Main Channels for Delivering Information to PoC
Bulletin Boards | **Yes**
Audio System | **No**
Digital Screens | **No**
Info and Advice Desk | **No**
Other | **Yes**
Specify: | **info sessions**

Health:

Distance to the Nearest Health Facility | **More than 10km**
Primary Health Care | **No**
Referral System | **Occasionally**
MHPSS Programmes | **No**
Access Health Services in the Main Languages Spoken | **Occasionally**

Food:

Daily Food Distribution | **Three times per day**

Food is provided by: | **Authorities**
Food Meets the Nutrition Standards | **No**
Facilities for breastfeeding mothers | **Available and appropriate space**

Education:

Ongoing Education/Recreational Activities | **Regularly**
Child Friendly Spaces | **Sufficient and safe space available**
Proportion -Children Participating | **25%-60%**

Site Profile: Rafina

Location Latitude: 38.008721

Location longitude: 23.995235



UNHCR
The UN Refugee Agency

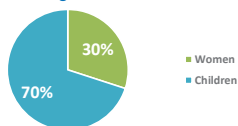
Date of updated: Oct-16

Demographics (Estimated) :

PoCs (Estimated) | **113** Source: Government Authorities/Army/Police

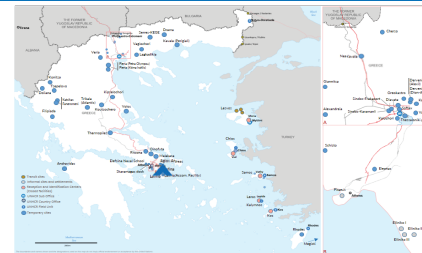
Winterization- Planning Figures | **121**

Estimated Age & Gender Breakdown



Estimated Nationality Breakdown

52% Syrian
48% Afghani
0% Other



Site Overview :

Capacity | **120** Source: Government Authorities/Army/Police
Administrative Region | **Attica**
Type | **Emergency response site**
Site Management | **Hellenic Army/Municipality**
SMS Agency |
Coordination Meetings | **Never**

Energy and Safety :

Check In/Check Out Mechanism | **Daily**
Fire Safety Plan | **No**
Electricity | **Always**
Security | **24/7**
Environmental Hazards | **Near a highway**

Shelter :

Accommodation

Total - Tents | **0**
Total - Tents with Flooring | **0**
Total - PoCs Living in Tents | **0**

Total - Rub Halls | **0**
Total - PoCs Living in Rub Halls | **0**

Total - RHUs | **0**
Total - PoCs Living in RHUs | **0**

Total - Containers | **0**
Total - PoCs living in Containers | **0**
Family(ies) per Container (average) | **0**

Other Accommodation

Accommodation facility (ies) - Other | **18 BUILDINGS**

Families - in Unsafe Shelter | **0**

Protection:

Protection Referral Mechanism | **PWSN/ UASC/ SGBV / PSS / Family Reunification**
Restoring Family Links Service | **No**
Legal AID - Access to AS Procedure | **No**
Tensions between Communities | **Rarely**
Site adapted for People with Specific Needs | **No**
SGBV Services | **No**
SOPs in Place for PWSN, UASC & SGBV | **0**

Private Rooms for Counseling | **Yes, but the room is not appropriate or always available**
Lighting | **Yes, but not for all required areas**
Refugee Community Structures | **No**

Cash Based Intervention:

Access to Supermarkets, Pharmacies or other | **Stores is less than 2km/10km with public transportation.**
Access to ATM / Banking Facilities | **Facilities/Machines is 2km /10km with public transportation. Communal cooking areas are planned but not yet available**
Availability for PoCs to Cook

WASH :

Total-Functional/Working Toilets | **18**
Toilets in a Separated Area for Women | **Yes Sufficient**
WASH facilities for People with Specific Needs | **No**
Total - Showers | **18**
Total - Showers with hot water | **18**
Showers in a Separated Area for Women | **Yes Sufficient**
Total - Water Taps | **36**
Hygiene promoters | **0**
Clean WASH Facilities | **Occasionally**
Garbage Disposal | **Regularly**

NFIs:

NFI Kits for Women and Children | **Occasionally**
Distribution System | **Occasionally**

Communication With Community:

Internet Connection | **Wifi**
Feedback Mechanism | **No**

Main Channels for Delivering Information to PoC
Bulletin Boards | **No**
Audio System | **No**
Digital Screens | **No**
Info and Advice Desk | **No**
Other | **Yes**
Specify: | **UNHCR Field Visits**

Health:

Distance to the Nearest Health Facility | **Less than 10km**
Primary Health Care | **No**
Referral System | **No**
MHPSS Programmes | **Partially**
Access Health Services in the Main Languages Spoken | **Never**

Food:

Daily Food Distribution | **Two times per day**

Food is provided by: | **Authorities**
Food Meets the Nutrition Standards | **Yes**
Facilities for breastfeeding mothers | **Available and appropriate space**

Education:

Ongoing Education/Recreational Activities | **Yes, sometimes based on availability of staff**
Child Friendly Spaces | **Area available, but not appropriate in terms of safety and space**
Proportion -Children Participating | **25%-60%**

Site Profile: Schisto

Location Latitude: 37.580314

Location Longitude: 23.593627



UNHCR
The UN Refugee Agency

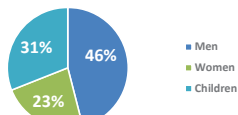
Date of updated: Sep-16

Demographics (Estimated) :

PoCs (Estimated) | **790** Source: Government Authorities/Army/Police

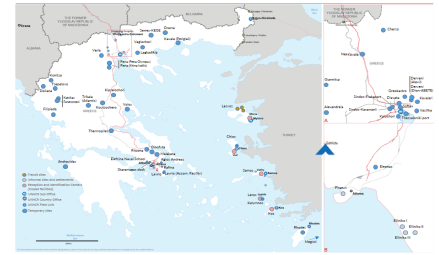
Winterization- Planning Figures | **750**

Estimated Age & Gender Breakdown



Estimated Nationality Breakdown

95% Afghani
4% Other
1% Iraqi



Site Overview :

Capacity | **2000** Source: Government Authorities/Army/Police
Administrative Region | **Attica**
Type | **Emergency response site**
Site Management | **Hellenic Army/MoMP**
SMS Agency | **UNHCR**
Coordination Meetings | **Regularly**

Energy and Safety :

Check In/Check Out Mechanism | **Daily**
Fire Safety Plan | **No**
Electricity | **always**
Security | **24/7**
Environmental Hazards | **near industrial and logistics zone**

Shelter :

Accommodation

Total - Tents | **157**
Total - Tents with Flooring | **0**
Total - PoCs Living in Tents | **750**

Total - Rub Halls | **3**
Total - PoCs Living in Rub Halls | **25**

Total - RHUs | **0**
Total - PoCs Living in RHUs | **0**

Total - Containers | **0**
Total - PoCs living in Containers | **0**
Family(ies) per Container (average) | **0**

Other Accommodation

Accommodation facility (ies) - Other | **two dormitories**
Families - in Unsafe Shelter | **0**

Protection:

Protection Referral Mechanism | **PWSN/UASC /SGBV /PSS /Family Reunification**
Restoring Family Links Service | **Yes**
Legal AID - Access to AS Procedure | **Always**
Tensions between Communities | **Often**
Site adapted for People with Specific Needs | **No**
SGBV Services | **Occasionally**
SOPs in Place for PWSN, UASC & SGBV | **UASC / SGBV**
Private Rooms for Counseling | **Yes and room is appropriate**
Lighting | **Yes for all required areas**
Refugee Community Structures | **Yes**

Cash Based Intervention:

Access to Supermarkets, Pharmacies or other | **Stores is less than 2km/10km with public transportation.**
Access to ATM / Banking Facilities | **Facilities/Machines is 2km /10km with public transportation. Site Management does not allow communal or individual cooking by site residents**
Availability for PoCs to Cook

WASH :

Total-Functional/Working Toilets | **40**
Toilets in a Separated Area for Women | **Yes Insufficient**
WASH facilities for People with Specific Needs | **No**
Total - Showers | **28**
Total - Showers with hot water | **28**
Showers in a Separated Area for Women | **Yes Insufficient**
Total - Water Taps | **30**
Hygiene promoters | **1**
Clean WASH Facilities | **Regularly**
Garbage Disposal | **Regularly**

NFIs:

NFI Kits for Women and Children | **Occasionally**
Distribution System | **Occasionally**

Communication With Community:

Internet Connection | **Wifi**
Feedback Mechanism | **Occasionally**
Main Channels for Delivering Information to PoC
Bulletin Boards | **Yes**
Audio System | **No**
Digital Screens | **No**
Info and Advice Desk | **No**
Other | **Yes**
Specify: **UNHCR, NGOs, MANAGERS**

Health:

Distance to the Nearest Health Facility | **Less than 10km**
Primary Health Care | **Partially**
Referral System | **Fully**
MHPSS Programmes | **Partially**
Access Health Services in the Main Languages Spoken | **Regularly for main languages used on site**

Food:

Daily Food Distribution | **Three times per day**
Food is provided by: **Authorities & Other**
Food Meets the Nutrition Standards | **No**
Facilities for breastfeeding mothers | **Available and appropriate space**

Education:

Ongoing Education/Recreational Activities | **Regularly**
Child Friendly Spaces | **Sufficient and safe space available**
Proportion -Children Participating | **25%-60%**

Site Profile: Skaramangkas

Location Latitude: 38.0047972

Location Longitude: 23.5890555



UNHCR
The UN Refugee Agency

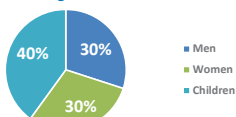
Date of updated: Oct-16

Demographics (Estimated) :

PoCs (Estimated) | **3,396** Source: Government Authorities/Army/Police

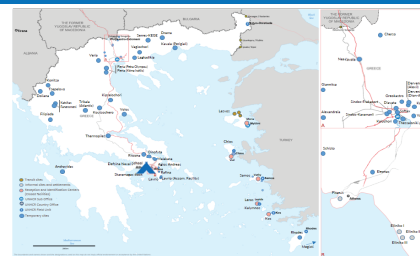
Winterization- Planning Figures | **2,400**

Estimated Age & Gender Breakdown



Estimated Nationality Breakdown

65% Syrian
25% Iraqi
10% Afghani



Site Overview :

Capacity | **3,200** Source: Government Authorities/Army/Police
Administrative Region | **Attica**
Type | **Emergency response site**
Site Management | **Hellenic Navy**
SMS Agency | **DRC**
Coordination Meetings | **Regularly**

Energy and Safety :

Check In/Check Out Mechanism | **Daily**
Fire Safety Plan | **No**
Electricity | **Always**
Security | **24/7**
Environmental Hazards | **The camp is near the industrial shipyards.**

Shelter :

Accommodation

Total - Tents | **30**
Total - Tents with Flooring | **0**
Total - PoCs Living in Tents | **70**

Total - Rub Halls | **0**
Total - PoCs Living in Rub Halls | **0**

Total - RHUs | **0**
Total - PoCs Living in RHUs | **0**

Total - Containers | **400**
Total - PoCs living in Containers | **3400**
Family(ies) per Container (average) | **2**

Other Accommodation

Accommodation facility (ies) - Other | **0**
Families - in Unsafe Shelter | **0**

Protection:

Protection Referral Mechanism | **PWSN/UASC/SGBV / PSS / Family Reunification**
Restoring Family Links Service | **Yes**
Legal AID - Access to AS Procedure | **Always**
Tensions between Communities | **Often**
Site adapted for People with Specific Needs | **Yes for some site locations**
SGBV Services | **Occasionally**
SOPs in Place for PWSN, UASC & SGBV | **PWSN / UASC / SGBV**
Private Rooms for Counseling | **Yes and room is appropriate**
Lighting | **Yes for all required areas**
Refugee Community Structures | **No**

Cash Based Intervention:

Access to Supermarkets, Pharmacies or other | **Stores is less than 2km/10km with public transportation.**
Access to ATM / Banking Facilities | **Facilities/Machines more than 2km / 20km with public transportation. Site Management does not allow communal or individual cooking by site residents**
Availability for PoCs to Cook

WASH :

Total-Functional/Working Toilets | **400**
Toilets in a Separated Area for Women | **No**
WASH facilities for People with Specific Needs | **No**
Total - Showers | **400**
Total - Showers with hot water | **400**
Showers in a Separated Area for Women | **No**
Total - Water Taps | **400**
Hygiene promoters | **3**
Clean WASH Facilities | **Occasionally**
Garbage Disposal | **Regularly**

NFIs:

NFI Kits for Women and Children | **0**
Distribution System | **Occasionally**

Communication With Community:

Internet Connection | **None**
Feedback Mechanism | **Occasionally**
Main Channels for Delivering Information to PoC
Bulletin Boards | **Yes**
Audio System | **No**
Digital Screens | **No**
Info and Advice Desk | **Yes**
Other | **Yes**
Specify: | **Leaflets**

Health:

Distance to the Nearest Health Facility | **Less than 10km**
Primary Health Care | **Fully**
Referral System | **Occasionally**
MHPSS Programmes | **Fully**
Access Health Services in the Main Languages Spoken | **Regularly for main languages used on site**

Food:

Daily Food Distribution | **Three times per day**
Food is provided by: | **Authorities**
Food Meets the Nutrition Standards | **No**
Facilities for breastfeeding mothers | **Available but not appropriate space**

Education:

Ongoing Education/Recreational Activities | **Regularly**
Child Friendly Spaces | **Area available, but not appropriate in terms of safety and space**
Proportion -Children Participating | **25%-60%**

Site profiles - Central Greece/Thessaly

Site Profile: Oinofyta

Location Latitude: 38.323456

Location Longitude: 23.618786



UNHCR
The UN Refugee Agency

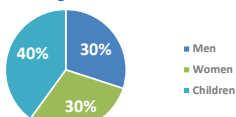
Date of updated: Aug-16

Demographics (Estimated) :

PoCs (Estimated) **680** Source: Government Authorities/Army/Police

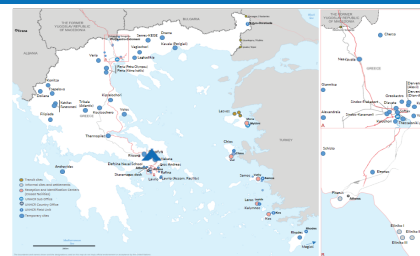
Winterization- Planning Figures **612**

Estimated Age & Gender Breakdown



Estimated Nationality Breakdown

90% Afghani
5% Pakistanis
5% Other



Site Overview :

Capacity **600** Source: Government Authorities/Army/Police
Administrative Region **Central Greece - Thessaly**
Type **Emergency response site**
Site Management **Hellenic Airforce**
SMS Agency **IOM**
Coordination Meetings **Regularly**

Energy and Safety :

Check In/Check Out Mechanism **Occasionally**
Fire Safety Plan **No**
Electricity **Occasionally**
Security **Never**
Environmental Hazards **0**

Shelter :

Accommodation

Total - Tents **50**
Total - Tents with Flooring **0**
Total - PoCs Living in Tents **250**

Total - Rub Halls **0**
Total - PoCs Living in Rub Halls **0**

Total - RHUs **0**
Total - PoCs Living in RHUs **0**

Total - Containers **0**
Total - PoCs living in Containers **0**
Family(ies) per Container (average) **0**

Other Accommodation

Accommodation facility (ies) - Other **Old Building**

Families - in Unsafe Shelter **0**

Protection:

Protection Referral Mechanism **UASC/PSS**

Restoring Family Links Service **Yes**

Legal AID - Access to AS Procedure **No**
Tensions between Communities **Rarely**
Site adapted for People with Specific Needs **Yes for some site locations**
SGBV Services **No**
SOPs in Place for PWSN, UASC & SGBV **SGBV**

Private Rooms for Counseling **Yes and room is appropriate**
Lighting **Yes, but Not for all required areas**
Refugee Community Structures **Yes**

Cash Based Intervention:

Access to Supermarkets, Pharmacies or other **No stores/ public transportation available in 5km**
Access to ATM / Banking Facilities **No machines/facilities/public transportation in 5km**
Availability for PoCs to Cook **Communal cooking areas are planned but not yet available**

WASH :

Total-Functional/Working Toilets **10**
Toilets in a Separated Area for Women **Yes Sufficient**
WASH facilities for People with Specific Needs **Yes Insufficient**
Total - Showers **4**
Total - Showers with hot water **4**
Showers in a Separated Area for Women **Yes Sufficient**
Total - Water Taps **6**
Hygiene promoters **0**
Clean WASH Facilities **Regularly**
Garbage Disposal **Regularly**

NFIs:

NFI Kits for Women and Children **Occasionally**
Distribution System **Occasionally**

Communication With Community:

Internet Connection **None**
Feedback Mechanism **Occasionally**

Main Channels for Delivering Information to PoC
Bulletin Boards **Yes**
Audio System **No**
Digital Screens **No**
Info and Advice Desk **No**
Other **No**
Specify: **0**

Health:

Distance to the Nearest Health Facility **Less than 10km**
Primary Health Care **Partially**
Referral System **Occasionally**
MHPSS Programmes **Partially**
Access Health Services in the Main Languages Spoken **0**

Food:

Daily Food Distribution **Three times per day**

Food is provided by: **Authorities**
Food Meets the Nutrition Standards **Yes**
Facilities for breastfeeding mothers **Available and appropriate space**

Education:

Ongoing Education/Recreational Activities **Regularly**
Child Friendly Spaces **Area available, but not appropriate in terms of safety and space**
Proportion -Children Participating **25%-60%**

All sites are under the responsibility of the Greek authorities. The information as displayed in the site profile is collected on monthly basis and based on information from different sources, i.e. site manager, Hellenic Police, UNHCR field teams. Please send any feedback to: Hawraa Harkous (harkous@unhcr.org)

Site Profile: Ritsona

Location Latitude: 38.379566

Location Longitude: 23.50528



UNHCR
The UN Refugee Agency

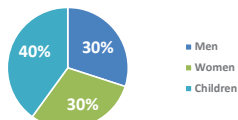
Date of updated: Aug-16

Demographics (Estimated) :

PoCs (Estimated) | **570** Source: Government Authorities/Army/Police

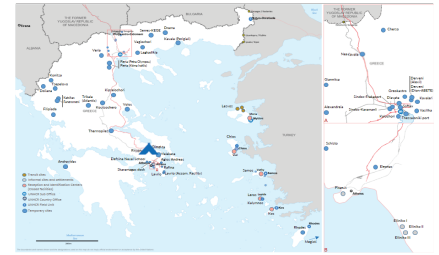
Winterization- Planning Figures | **450**

Estimated Age & Gender Breakdown



Estimated Nationality Breakdown

85% Syrian
5% Iraqi
10% Afghani



Site Overview :

Capacity | **1000** Source: Government Authorities/Army/Police
Administrative Region | **Central Greece - Thessaly**
Type | **Emergency response site**
Site Management | **Hellenic Airforce**
SMS Agency | **IOM**
Coordination Meetings | **Regularly**

Energy and Safety :

Check In/Check Out Mechanism | **No**
Fire Safety Plan | **Yes Not Based on Standards**
Electricity | **Occasionally**
Security | **Never**
Environmental Hazards | **0**

Shelter :

Accommodation

Total - Tents | **160**
Total - Tents with Flooring | **0**
Total - PoCs Living in Tents | **490**

Total - Rub Halls | **1**
Total - PoCs Living in Rub Halls | **0**

Total - RHUs | **0**
Total - PoCs Living in RHUs | **0**

Total - Containers | **0**
Total - PoCs living in Containers | **0**
Family(ies) per Container (average) | **0**

Other Accommodation

Accommodation facility (ies) - Other | **0**

Families - in Unsafe Shelter | **0**

Protection:

Protection Referral Mechanism | **UASC/ PSS/ Family Reunification**

Restoring Family Links Service | **Yes**

Legal AID - Access to AS Procedure | **No**
Tensions between Communities | **Never**
Site adapted for People with Specific Needs | **No**
SGBV Services | **No**
SOPs in Place for PWSN, UASC & SGBV | **0**

Private Rooms for Counseling | **Yes, but the room is Not appropriate or always available**
Lighting | **Yes, but Not for all required areas**
Refugee Community Structures | **Yes**

Cash Based Intervention:

Access to Supermarkets, Pharmacies or other | **No stores/ public transportation available in 5km**

Access to ATM / Banking Facilities | **No machines/facilities/public transportation in 5km**

Availability for PoCs to Cook | **Site Management does not allow communal or individual cooking by site residents**

WASH :

Total-Functional/Working Toilets | **16**
Toilets in a Separated Area for Women | **Yes Sufficient**
WASH facilities for People with Specific Needs | **Yes Sufficient**
Total - Showers | **9**
Total - Showers with hot water | **9**
Showers in a Separated Area for Women | **Yes Sufficient**
Total - Water Taps | **20**
Hygiene promoters | **20**
Clean WASH Facilities | **Occasionally**
Garbage Disposal | **Occasionally**

NFIs:

NFI Kits for Women and Children | **Occasionally**
Distribution System | **Occasionally**

Communication With Community:

Internet Connection | **None**
Feedback Mechanism | **No**

Main Channels for Delivering Information to PoC
Bulletin Boards | **Yes**
Audio System | **No**
Digital Screens | **No**
Info and Advice Desk | **No**
Other | **No**
Specify: | **0**

Health:

Distance to the Nearest Health Facility | **Less than 10km**
Primary Health Care | **Fully**
Referral System | **Occasionally**
MHPSS Programmes | **Partially**
Access Health Services in the Main Languages Spoken | **Occasionally**

Food:

Daily Food Distribution | **Three times per day**

Food is provided by: | **Authorities**
Food Meets the Nutrition Standards | **Yes**
Facilities for breastfeeding mothers | **Available and appropriate space**

Education:

Ongoing Education/Recreational Activities | **Regularly**
Child Friendly Spaces | **Sufficient and safe space available**
Proportion -Children Participating | **25%-60%**

Site Profile: Thermopiles

Location Latitude: 38.794025

Location Longitude: 22.52735



UNHCR
The UN Refugee Agency

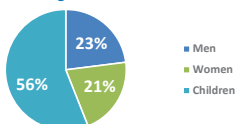
Date of updated: Oct-16

Demographics (Estimated) :

PoCs (Estimated) | **550** Source: Government Authorities/Army/Police

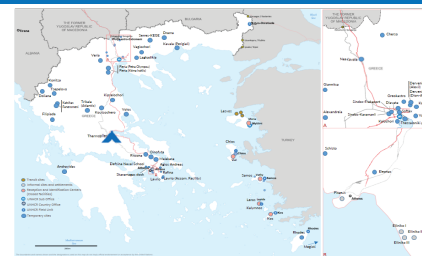
Winterization- Planning Figures | **329**

Estimated Age & Gender Breakdown



Estimated Nationality Breakdown

96% Syrian
2% Iraqi
2% Other



Site Overview :

Capacity | **500** Source: Government Authorities/Army/Police
Administrative Region | **Central Greece - Thessaly**
Type | **Emergency response site**
Site Management | **Prefecture**
SMS Agency | **UNHCR**
Coordination Meetings | **Never**

Energy and Safety :

Check In/Check Out Mechanism | **No**
Fire Safety Plan | **Yes Not Based on Standards**
Electricity | **Always**
Security | **Occasionally**
Environmental Hazards | **None**

Shelter :

Accommodation

Total - Tents | **0**
Total - Tents with Flooring | **0**
Total - PoCs Living in Tents | **0**

Total - Rub Halls | **0**
Total - PoCs Living in Rub Halls | **0**

Total - RHUs | **0**
Total - PoCs Living in RHUs | **0**

Total - Containers | **0**
Total - PoCs living in Containers | **0**
Family(ies) per Container (average) | **0**

Other Accommodation

Accommodation facility (ies) - Other | **Rooms/old hotel**
Families - in Unsafe Shelter | **0**

Protection:

Protection Referral Mechanism | **UASC/ Family Reunification**

Restoring Family Links Service | **No**

Legal AID - Access to AS Procedure | **Always**
Tensions between Communities | **Never**
Site adapted for People with Specific Needs | **No**
SGBV Services | **Yes**
SOPs in Place for PWSN, UASC & SGBV | **UASC / SGBV**

Private Rooms for Counseling | **Yes, but the room is not appropriate or always available**
Lighting | **Yes, but not for all required areas**
Refugee Community Structures | **No**

Cash Based Intervention:

Access to Supermarkets, Pharmacies or other | **No stores/ public transportation available in 5km**
Access to ATM / Banking Facilities | **No machines/facilities/public transportation in 5km**
Availability for PoCs to Cook | **Communal cooking areas are planned but not yet available**

WASH :

Total-Functional/Working Toilets | **30**
Toilets in a Separated Area for Women | **Yes Sufficient**
WASH facilities for People with Specific Needs | **No**
Total - Showers | **35**
Total - Showers with hot water | **35**
Showers in a Separated Area for Women | **Yes Sufficient**
Total - Water Taps | **0**
Hygiene promoters | **0**
Clean WASH Facilities | **Regularly**
Garbage Disposal | **Regularly**

NFIs:

NFI Kits for Women and Children | **Occasionally**
Distribution System | **Occasionally**

Communication With Community:

Internet Connection | **None**
Feedback Mechanism | **No**

Main Channels for Delivering Information to PoC
Bulletin Boards | **No**
Audio System | **No**
Digital Screens | **No**
Info and Advice Desk | **No**
Other | **Yes**
Specify: | **UNHCR**

Health:

Distance to the Nearest Health Facility | **Less than 10km**
Primary Health Care | **Fully**
Referral System | **Occasionally**
MHPSS Programmes | **Partially**
Access Health Services in the Main Languages Spoken | **Occasionally**

Food:

Daily Food Distribution | **Three times per day**

Food is provided by: | **Authorities**
Food Meets the Nutrition Standards | **No**
Facilities for breastfeeding mothers | **Available and appropriate space**

Education:

Ongoing Education/Recreational Activities | **Yes, sometimes based on availability of staff**
Child Friendly Spaces | **Area available, but not appropriate in terms of safety and space**
Proportion -Children Participating | **25%-60%**

Site Profile: Trikala (Atlantic)

Location Latitude: 39.556614

Location Longitude: 21.795056



UNHCR
The UN Refugee Agency

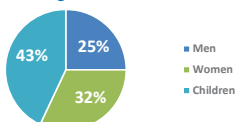
Date of updated: Oct-16

Demographics (Estimated) :

PoCs (Estimated) | **265** Source: Government Authorities/Army/Police

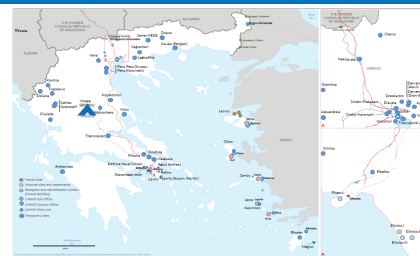
Winterization- Planning Figures | **267**

Estimated Age & Gender Breakdown



Estimated Nationality Breakdown

98% Syrian
2% Iraqi
0% Other



Site Overview :

Capacity | **360** Source: Government Authorities/Army/Police
Administrative Region | **Central Greece - Thessaly**
Type | **Emergency response site**
Site Management | **Hellenic Army**
SMS Agency |
Coordination Meetings | **Occasionally**

Energy and Safety :

Check In/Check Out Mechanism | **Daily**
Fire Safety Plan | **No**
Electricity | **Always**
Security | **24/7**
Environmental Hazards | **near a highway**

Shelter :

Accommodation

Total - Tents | **0**
Total - Tents with Flooring | **0**
Total - PoCs Living in Tents | **0**
Total - Rub Halls | **0**
Total - PoCs Living in Rub Halls | **0**
Total - RHUs | **0**
Total - PoCs Living in RHUs | **0**
Total - Containers | **60**
Total - PoCs living in Containers | **267**
Family(ies) per Container (average) | **2**

Other Accommodation

Accommodation facility (ies) - Other | **No**
Families - in Unsafe Shelter | **0**

Protection:

Protection Referral Mechanism | **PSS / Family Reunification**
Restoring Family Links Service | **No**
Legal AID - Access to AS Procedure | **Always**
Tensions between Communities | **Never**
Site adapted for People with Specific Needs | **Yes for all site locations**
SGBV Services | **No**
SOPs in Place for PWSN, UASC & SGBV | **0**
Private Rooms for Counseling | **Yes and room is appropriate**
Lighting | **Yes for all required areas**
Refugee Community Structures | **No**

Cash Based Intervention:

Access to Supermarkets, Pharmacies or other | **Stores is less than 2km/10km with public transportation.**
Access to ATM / Banking Facilities | **Facilities/Machines is 2km /10km with public transportation. Site Management does not allow communal or individual cooking by site residents**
Availability for PoCs to Cook |

WASH :

Total-Functional/Working Toilets | **60**
Toilets in a Separated Area for Women | **No**
WASH facilities for People with Specific Needs | **Yes Sufficient**
Total - Showers | **60**
Total - Showers with hot water | **60**
Showers in a Separated Area for Women | **No**
Total - Water Taps | **120**
Hygiene promoters | **0**
Clean WASH Facilities | **Occasionally**
Garbage Disposal | **Regularly**

NFIs:

NFI Kits for Women and Children | **Daily**
Distribution System | **Occasionally**

Communication With Community:

Internet Connection | **None**
Feedback Mechanism | **No**
Main Channels for Delivering Information to PoC
Bulletin Boards | **Yes**
Audio System | **No**
Digital Screens | **No**
Info and Advice Desk | **Yes**
Other | **No**
Specify: | **0**

Health:

Distance to the Nearest Health Facility | **Less than 10km**
Primary Health Care | **Partially**
Referral System | **Fully**
MHPSS Programmes | **Partially**
Access Health Services in the Main Languages Spoken | **Regularly for main languages used on site**

Food:

Daily Food Distribution | **Three times per day**
Food is provided by: | **Authorities**
Food Meets the Nutrition Standards | **Yes**
Facilities for breastfeeding mothers | **Available and appropriate space**

Education:

Ongoing Education/Recreational Activities | **Regularly**
Child Friendly Spaces | **Sufficient and safe space available**
Proportion -Children Participating | **25%-60%**

Site profiles - Central Macedonia

Site Profile: Alexandria

Location Latitude: 40.635371

Location Longitude: 22.453998



UNHCR
The UN Refugee Agency

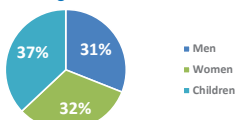
Date of updated: Oct-16

Demographics (Estimated) :

PoCs (Estimated) | **447** Source: Government Authorities/Army/Police

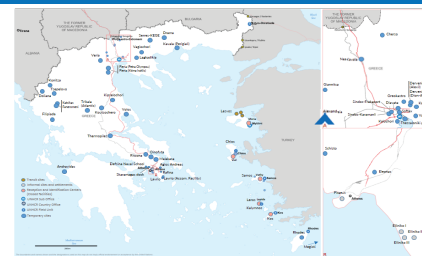
Winterization- Planning Figures | **328**

Estimated Age & Gender Breakdown



Estimated Nationality Breakdown

100% Syrian
0% Other
0% Other



Site Overview :

Capacity | **1,200** Source: Government Authorities/Army/Police
Administrative Region | **Central Macedonia**
Type | **Emergency response site**
Site Management | **Hellenic Army**
SMS Agency | **UNHCR**
Coordination Meetings | **Regularly**

Energy and Safety :

Check In/Check Out Mechanism | **Occasionally**
Fire Safety Plan | **Yes Based on Standards**
Electricity | **Always**
Security | **24/7**
Environmental Hazards | **Near highway**

Shelter :

Accommodation

Total - Tents | **97**
Total - Tents with Flooring | **97**
Total - PoCs Living in Tents | **0**

Total - Rub Halls | **0**
Total - PoCs Living in Rub Halls | **0**

Total - RHUs | **0**
Total - PoCs Living in RHUs | **0**

Total - Containers | **0**
Total - PoCs living in Containers | **0**
Family(ies) per Container (average) | **0**

Other Accommodation

Accommodation facility (ies) - Other | **No**
Families - in Unsafe Shelter | **0**

Protection:

Protection Referral Mechanism | **UASC / SGBV**
Restoring Family Links Service | **No**
Legal AID - Access to AS Procedure | **Always**
Tensions between Communities | **Rarely**
Site adapted for People with Specific Needs | **Yes for some site locations**
SGBV Services | **Yes**
SOPs in Place for PWSN, UASC & SGBV | **UASC / SGBV**
Private Rooms for Counseling | **Yes and room is appropriate**
Lighting | **Yes for all required areas**
Refugee Community Structures | **Yes**

Cash Based Intervention:

Access to Supermarkets, Pharmacies or other | **Stores more than 2km/20km with public transportation.**
Access to ATM / Banking Facilities | **Facilities/Machines more than 2km/20km with public transportation. Communal cooking areas are planned but not yet available**
Availability for PoCs to Cook

WASH :

Total-Functional/Working Toilets | **29**
Toilets in a Separated Area for Women | **Yes Sufficient**
WASH facilities for People with Specific Needs | **Yes Sufficient**
Total - Showers | **27**
Total - Showers with hot water | **27**
Showers in a Separated Area for Women | **Yes Sufficient**
Total - Water Taps | **44**
Hygiene promoters | **2**
Clean WASH Facilities | **Regularly**
Garbage Disposal | **Regularly**

NFIs:

NFI Kits for Women and Children | **Daily**
Distribution System | **Occasionally**

Communication With Community:

Internet Connection | **Wifi**
Feedback Mechanism | **Yes**
Main Channels for Delivering Information to PoC
Bulletin Boards | **Yes**
Audio System | **No**
Digital Screens | **No**
Info and Advice Desk | **Yes**
Other Specify: | **No**
0

Health:

Distance to the Nearest Health Facility | **Less than 10km**
Primary Health Care | **Partially**
Referral System | **Fully**
MHPSS Programmes | **Partially**
Access Health Services in the Main Languages Spoken | **Regularly for main languages used on site**

Food:

Daily Food Distribution | **Three times per day**
Food is provided by: | **Authorities volunteers**
Food Meets the Nutrition Standards | **Yes**
Facilities for breastfeeding mothers | **Not available space**

Education:

Ongoing Education/Recreational Activities | **Regularly**
Child Friendly Spaces | **Sufficient and safe space available**
Proportion -Children Participating | **25%-60%**

Site Profile: Cherso

Location Latitude: 41.09448

Location longitude: 22.77195



UNHCR
The UN Refugee Agency

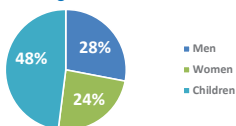
Date of updated: Oct-16

Demographics (Estimated) :

PoCs (Estimated) | **1,077** Source: Government Authorities/Army/Police

Winterization- Planning Figures | **844**

Estimated Age & Gender Breakdown



Estimated Nationality Breakdown

80% Syrian
20% Iraqi
0% Other



Site Overview :

Capacity | **4,000** Source: Government Authorities/Army/Police
Administrative Region | **Central Macedonia**
Type | **Emergency response site**
Site Management | **Hellenic Army**
SMS Agency | **NRC**
Coordination Meetings | **Regularly**

Energy and Safety :

Check In/Check Out Mechanism | **Occasionally**
Fire Safety Plan | **No**
Electricity | **Always**
Security | **24/7**
Environmental Hazards | **0**

Shelter :

Accommodation

Total - Tents | **250**
Total - Tents with Flooring | **250**
Total - PoCs Living in Tents | **950**

Total - Rub Halls | **0**
Total - PoCs Living in Rub Halls | **0**

Total - RHUs | **0**
Total - PoCs Living in RHUs | **0**

Total - Containers | **0**
Total - PoCs living in Containers | **0**
Family(ies) per Container (average) | **0**

Other Accommodation

Accommodation facility (ies) - Other | **No**
Families - in Unsafe Shelter | **0**

Protection:

Protection Referral Mechanism | **PWSN/ UASC/ SGBV / PSS**
Restoring Family Links Service | **Yes**
Legal AID - Access to AS Procedure | **Always**
Tensions between Communities | **Often**
Site adapted for People with Specific Needs | **No**
SGBV Services | **Yes**
SOPs in Place for PWSN, UASC & SGBV | **PWSN / UASC / SGBV**
Private Rooms for Counseling | **Yes, but the room is not appropriate or always available**
Lighting | **Yes, but not for all required areas**
Refugee Community Structures | **No**

Cash Based Intervention:

Access to Supermarkets, Pharmacies or other | **Stores more than 2km/20km with public transportation.**
Access to ATM / Banking Facilities | **Facilities/Machines more than 2km / 20km with public transportation. Site Management does not allow communal or individual cooking by site residents**
Availability for PoCs to Cook

WASH :

Total-Functional/Working Toilets | **112**
Toilets in a Separated Area for Women | **Yes Insufficient**
WASH facilities for People with Specific Needs | **Yes Insufficient**
Total - Showers | **30**
Total - Showers with hot water | **30**
Showers in a Separated Area for Women | **Yes Insufficient**
Total - Water Taps | **166**
Hygiene promoters | **18**
Clean WASH Facilities | **Regularly**
Garbage Disposal | **Regularly**

NFIs:

NFI Kits for Women and Children | **Occasionally**
Distribution System | **Occasionally**

Communication With Community:

Internet Connection | **Wifi**
Feedback Mechanism | **Occasionally**
Main Channels for Delivering Information to PoC
Bulletin Boards | **Yes**
Audio System | **Yes**
Digital Screens | **No**
Info and Advice Desk | **Yes**
Other | **No**
Specify: | **0**

Health:

Distance to the Nearest Health Facility | **Less than 10km**
Primary Health Care | **Partially**
Referral System | **Fully**
MHPSS Programmes | **Partially**
Access Health Services in the Main Languages Spoken | **Regularly for main languages used on site**

Food:

Daily Food Distribution | **Two times per day**
Food is provided by: | **Authorities**
Food Meets the Nutrition Standards | **0**
Facilities for breastfeeding mothers | **Available but not appropriate space**

Education:

Ongoing Education/Recreational Activities | **Regularly**
Child Friendly Spaces | **Sufficient and safe space available**
Proportion -Children Participating | **25%-60%**

Site Profile: Derveni/Alexil

Location Latitude: 40.724371

Location Longitude: 22.977128



UNHCR
The UN Refugee Agency

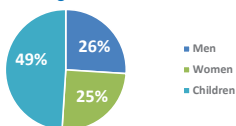
Date of updated: Oct-16

Demographics (Estimated) :

PoCs (Estimated) | **680** Source: Government Authorities/Army/Police

Winterization- Planning Figures | **563**

Estimated Age & Gender Breakdown



Estimated Nationality Breakdown

100% Syrian
0% Other
0% Other



Site Overview :

Capacity | **850** Source: Government Authorities/Army/Police
Administrative Region | **Central Macedonia**
Type | **Emergency response site**
Site Management | **Hellenic Army**
SMS Agency | **IOM**
Coordination Meetings | **Regularly**

Energy and Safety :

Check In/Check Out Mechanism | **Occasionally**
Fire Safety Plan | **Yes Based on Standards**
Electricity | **Always**
Security | **24/7**
Environmental Hazards | **0**

Shelter :

Accommodation

Total - Tents | **166**
Total - Tents with Flooring | **0**
Total - PoCs Living in Tents | **590**

Total - Rub Halls | **0**
Total - PoCs Living in Rub Halls | **0**

Total - RHUs | **0**
Total - PoCs Living in RHUs | **0**

Total - Containers | **0**
Total - PoCs living in Containers | **0**
Family(ies) per Container (average) | **0**

Other Accommodation

Accommodation facility (ies) - Other | **No**
Families - in Unsafe Shelter | **0**

Protection:

Protection Referral Mechanism | **UASC / SGBV / PSS / Family Reunification**
Restoring Family Links Service | **Yes**
Legal AID - Access to AS Procedure | **Always**
Tensions between Communities | **Never**
Site adapted for People with Specific Needs | **Yes for some site locations**
SGBV Services | **Occasionally**
SOPs in Place for PWSN, UASC & SGBV | **UASC / SGBV**
Private Rooms for Counseling | **Yes and room is appropriate**
Lighting | **Yes for all required areas**
Refugee Community Structures | **Yes**

Cash Based Intervention:

Access to Supermarkets, Pharmacies or other | **Stores more than 2km/20km with public transportation.**
Access to ATM / Banking Facilities | **Facilities/Machines more than 2km / 20km with public transportation. Site Management does not allow communal or individual cooking by site residents**
Availability for PoCs to Cook

WASH :

Total-Functional/Working Toilets | **35**
Toilets in a Separated Area for Women | **No**
WASH facilities for People with Specific Needs | **No**
Total - Showers | **20**
Total - Showers with hot water | **20**
Showers in a Separated Area for Women | **No**
Total - Water Taps | **26**
Hygiene promoters | **0**
Clean WASH Facilities | **Regularly**
Garbage Disposal | **Regularly**

NFIs:

NFI Kits for Women and Children | **Daily**
Distribution System | **Occasionally**

Communication With Community:

Internet Connection | **Wifi**
Feedback Mechanism | **Yes**
Main Channels for Delivering Information to PoC
Bulletin Boards | **Yes**
Audio System | **Yes**
Digital Screens | **No**
Info and Advice Desk | **Yes**
Other | **Yes**
Specify: | **Info session**

Health:

Distance to the Nearest Health Facility | **Less than 10km**
Primary Health Care | **Partially**
Referral System | **Fully**
MHPSS Programmes | **Partially**
Access Health Services in the Main Languages Spoken | **Regularly for main languages used on site**

Food:

Daily Food Distribution | **Two times per day**
Food is provided by: | **Authorities / NGO**
Food Meets the Nutrition Standards | **Yes**
Facilities for breastfeeding mothers | **Not available space**

Education:

Ongoing Education/Recreational Activities | **Regularly**
Child Friendly Spaces | **Sufficient and safe space available**
Proportion -Children Participating | **25%-60%**

Site Profile: Diavata

Location Latitude: 40.70095

Location Longitude: 22.86394



UNHCR
The UN Refugee Agency

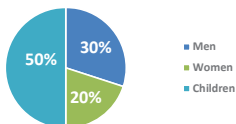
Date of updated: Oct-16

Demographics (Estimated) :

PoCs (Estimated) | **672** Source: Government Authorities/Army/Police

Winterization- Planning Figures | **694**

Estimated Age & Gender Breakdown



Estimated Nationality Breakdown

81% Syrian
12% Afghani
7% Other



Site Overview :

Capacity | **2,500** Source: Government Authorities/Army/Police

Central Macedonia

Type | **Emergency response site**

Site Management | **MoD**

SMS Agency | **ASB**

Coordination Meetings | **Regularly**

Energy and Safety :

Check In/Check Out Mechanism | **No**
Fire Safety Plan | **Yes Not Based on Standards**
Electricity | **Always**
Security | **24/7**
Environmental Hazards | **0**

Shelter :

Accommodation

Total - Tents | **65**
Total - Tents with Flooring | **0**
Total - PoCs Living in Tents | **0**

Total - Rub Halls | **0**
Total - PoCs Living in Rub Halls | **0**

Total - RHUs | **120**
Total - PoCs Living in RHUs | **0**

Total - Containers | **0**
Total - PoCs living in Containers | **0**
Family(ies) per Container (average) | **0**

Other Accommodation

Accommodation facility (ies) - Other | **0**

Families - in Unsafe Shelter | **0**

Protection:

Protection Referral Mechanism | **UASC / SGBV / PSS**

Restoring Family Links Service | **Yes**

Legal AID - Access to AS Procedure | **Always**
Tensions between Communities | **Rarely**
Site adapted for People with Specific Needs | **No**
SGBV Services | **Yes**
SOPs in Place for PWSN, UASC & SGBV | **SGBV**

Private Rooms for Counseling | **Yes, but the room is not appropriate or always available**
Lighting | **Yes, but not for all required areas**
Refugee Community Structures | **No**

Cash Based Intervention:

Access to Supermarkets, Pharmacies or other | **Stores is less than 2km/10km with public transportation.**
Access to ATM / Banking Facilities | **Facilities/Machines is 2km /10km with public**
Availability for PoCs to Cook | **Site Management does not allow communal or individual cooking by site residents**

WASH :

Total-Functional/Working Toilets | **68**
Toilets in a Separated Area for Women | **Yes Insufficient**
WASH facilities for People with Specific Needs | **Yes Insufficient**
Total - Showers | **45**
Total - Showers with hot water | **45**
Showers in a Separated Area for Women | **Yes Sufficient**
Total - Water Taps | **30**
Hygiene promoters | **2**
Clean WASH Facilities | **Regularly**
Garbage Disposal | **Regularly**

NFIs:

NFI Kits for Women and Children | **Occasionally**
Distribution System | **Daily**

Communication With Community:

Internet Connection | **Wifi**
Feedback Mechanism | **No**

Main Channels for Delivering Information to PoC
Bulletin Boards | **Yes**
Audio System | **Yes**
Digital Screens | **No**
Info and Advice Desk | **Yes**
Other | **Yes**
Specify: | **Info sessions**

Health:

Distance to the Nearest Health Facility | **Less than 10km**
Primary Health Care | **Partially**
Referral System | **Fully**
MHPSS Programmes | **Partially**
Access Health Services in the Main Languages Spoken | **Regularly for main languages used on site**

Food:

Daily Food Distribution | **Three times per day**

Food is provided by: | **Authorities**
Food Meets the Nutrition Standards | **Yes**
Facilities for breastfeeding mothers | **Not available space**

Education:

Ongoing Education/Recreational Activities | **Regularly**
Child Friendly Spaces | **Area available, but not appropriate in terms of safety and space**
Proportion -Children Participating | **25%-60%**

Site Profile: Kordelio/Softex

Location Latitude: 40.670109

Location longitude: 22.874761



UNHCR
The UN Refugee Agency

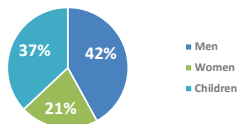
Date of updated: Oct-16

Demographics (Estimated) :

PoCs (Estimated) | **1,574** Source: Government Authorities/Army/Police

Winterization- Planning Figures | **850**

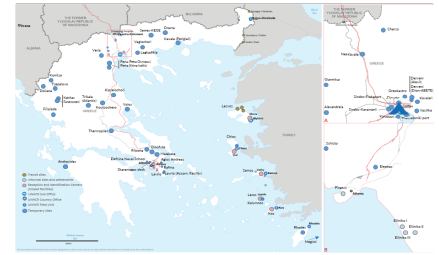
Estimated Age & Gender Breakdown*



*During site profiling age/gender breakdown was not available. Above corresponding figures of total estimated sea arrivals, are presented. Source: UNHCR

Estimated Nationality Breakdown

90% Syrian
8% Iraqi
2% Other



Site Overview :

Capacity | **1,900** Source: Government Authorities/Army/Police

Administrative Region | **Central Macedonia**

Type | **Emergency response site**

Site Management | **Hellenic Army**

SMS Agency | **IFRC**

Coordination Meetings | **Regularly**

Energy and Safety :

- Check In/Check Out Mechanism
- Fire Safety Plan
- Electricity
- Security
- Environmental Hazards

Daily
Yes Not Based on Standards
Always
24/7
possible industrial debris on site

Shelter :

Accommodation

Total - Tents | **260**
Total - Tents with Flooring | **25**
Total - PoCs Living in Tents | **0**

Total - Rub Halls | **0**
Total - PoCs Living in Rub Halls | **0**

Total - RHUs | **0**
Total - PoCs Living in RHUs | **0**

Total - Containers | **0**
Total - PoCs living in Containers | **0**
Family(ies) per Container (average) | **0**

Other Accommodation

Accommodation facility (ies) - Other | **0**

Families - in Unsafe Shelter | **0**

Protection:

- Protection Referral Mechanism
- Restoring Family Links Service
- Legal AID - Access to AS Procedure
- Tensions between Communities
- Site adapted for People with Specific Needs
- SGBV Services
- SOPs in Place for PWSN, UASC & SGBV
- Private Rooms for Counseling
- Lighting
- Refugee Community Structures

PWSN/ PSS
Yes
Always
Often
Yes for some site locations
No
PWSN
Yes, but the room is not appropriate or always available
Yes, but not for all required areas
Yes

Cash Based Intervention:

- Access to Supermarkets, Pharmacies or other
- Access to ATM / Banking Facilities
- Availability for PoCs to Cook

Stores more than 2km/20km with public transportation.
Facilities/Machines more than 2km / 20km with public transportation. Communal cooking areas are planned but not yet available

WASH :

- Total-Functional/Working Toilets | **48**
- Toilets in a Separated Area for Women | **No**
- WASH facilities for People with Specific Needs | **Yes Insufficient**
- Total - Showers | **28**
- Total - Showers with hot water | **20**
- Showers in a Separated Area for Women | **Yes Insufficient**
- Total - Water Taps | **24**
- Hygiene promoters | **14**
- Clean WASH Facilities | **Regularly**
- Garbage Disposal | **Regularly**

NFIs:

- NFI Kits for Women and Children | **Occasionally**
- Distribution System | **Occasionally**

Communication With Community:

- Internet Connection | **None**
- Feedback Mechanism | **Occasionally**
- Main Channels for Delivering Information to PoC
- Bulletin Boards | **No**
- Audio System | **No**
- Digital Screens | **No**
- Info and Advice Desk | **Yes**
- Other Specify: | **No**
0

Health:

- Distance to the Nearest Health Facility | **Less than 10km**
- Primary Health Care | **Partially**
- Referral System | **Fully**
- MHPSS Programmes | **Partially**
- Access Health Services in the Main Languages Spoken | **Regularly for main languages used on site**

Food:

- Daily Food Distribution | **Three times per day**
- Food is provided by: | **Authorities**
- Food Meets the Nutrition Standards | **0**
- Facilities for breastfeeding mothers | **Not available space**

Education:

- Ongoing Education/Recreational Activities | **Yes, sometimes based on availability of staff**
- Child Friendly Spaces | **Area available, but not appropriate in terms of safety and space**
- Proportion -Children Participating | **25%-60%**

Site Profile: Vasilika/Ktima Kordogianni

Location Latitude: 40.5015908

Location longitude: 23.098308



UNHCR
The UN Refugee Agency

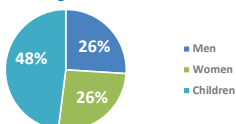
Date of updated: Oct-16

Demographics (Estimated) :

PoCs (Estimated) | **1,250** Source: Government Authorities/Army/Police

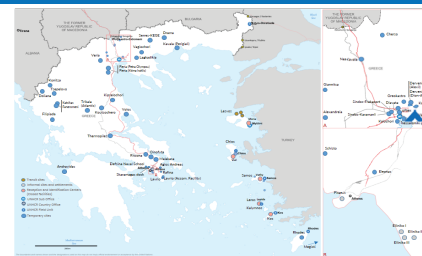
Winterization- Planning Figures | **920**

Estimated Age & Gender Breakdown



Estimated Nationality Breakdown

92% Syrian
7% Iraqi
1% Other



Site Overview :

Capacity | **1,500** Source: Government Authorities/Army/Police
Administrative Region | **Central Macedonia**
Type | **Emergency response site**
Site Management | **Hellenic Army**
SMS Agency | **UNHCR**
Coordination Meetings | **Regularly**

Energy and Safety :

Check In/Check Out Mechanism | **Occasionally**
Fire Safety Plan | **Yes Based on Standards**
Electricity | **Always**
Security | **24/7**
Environmental Hazards | **0**

Shelter :

Accommodation

Total - Tents | **203**
Total - Tents with Flooring | **70**
Total - PoCs Living in Tents | **0**

Total - Rub Halls | **0**
Total - PoCs Living in Rub Halls | **0**

Total - RHUs | **0**
Total - PoCs Living in RHUs | **0**

Total - Containers | **0**
Total - PoCs living in Containers | **0**
Family(ies) per Container (average) | **0**

Other Accommodation

Accommodation facility (ies) - Other | **No**
Families - in Unsafe Shelter | **0**

Protection:

Protection Referral Mechanism | **PWSN/UASC/SGBV / PSS / Family Reunification**
Restoring Family Links Service | **Yes**
Legal AID - Access to AS Procedure | **Always**
Tensions between Communities | **Rarely**
Site adapted for People with Specific Needs | **Yes for some site locations**
SGBV Services | **Yes**
SOPs in Place for PWSN, UASC & SGBV | **PWSN / UASC / SGBV**
Private Rooms for Counseling | **Yes and room is appropriate**
Lighting | **Yes for all required areas**
Refugee Community Structures | **Yes**

Cash Based Intervention:

Access to Supermarkets, Pharmacies or other | **Stores is less than 2km/10km with public transportation.**
Access to ATM / Banking Facilities | **Facilities/Machines is 2km /10km with public transportation. Communal cooking areas are planned but not yet available**
Availability for PoCs to Cook

WASH :

Total-Functional/Working Toilets | **66**
Toilets in a Separated Area for Women | **Yes Insufficient**
WASH facilities for People with Specific Needs | **Yes Sufficient**
Total - Showers | **60**
Total - Showers with hot water | **60**
Showers in a Separated Area for Women | **Yes Insufficient**
Total - Water Taps | **50**
Hygiene promoters | **3**
Clean WASH Facilities | **Regularly**
Garbage Disposal | **Regularly**

NFIs:

NFI Kits for Women and Children | **Occasionally**
Distribution System | **Occasionally**

Communication With Community:

Internet Connection | **Wifi**
Feedback Mechanism | **Occasionally**
Main Channels for Delivering Information to PoC
Bulletin Boards | **No**
Audio System | **Yes**
Digital Screens | **No**
Info and Advice Desk | **Yes**
Other | **Yes**
Specify: | **Info sessions**

Health:

Distance to the Nearest Health Facility | **Less than 10km**
Primary Health Care | **Partially**
Referral System | **Fully**
MHPSS Programmes | **Partially**
Access Health Services in the Main Languages Spoken | **Regularly for main languages used on site**

Food:

Daily Food Distribution | **Three times per day**
Food is provided by: | **Authorities / NGO**
Food Meets the Nutrition Standards | **0**
Facilities for breastfeeding mothers | **Not available space**

Education:

Ongoing Education/Recreational Activities | **Regularly**
Child Friendly Spaces | **Area available, but not appropriate in terms of safety and space**
Proportion -Children Participating | **25%-60%**

Site Profile: Lagadikia

Location Latitude: 40.6290831

Location longitude: 23.2453493



UNHCR
The UN Refugee Agency

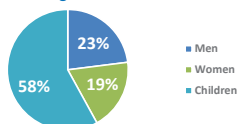
Date of updated: Oct-16

Demographics (Estimated) :

PoCs (Estimated) | **605** Source: Government Authorities/Army/Police

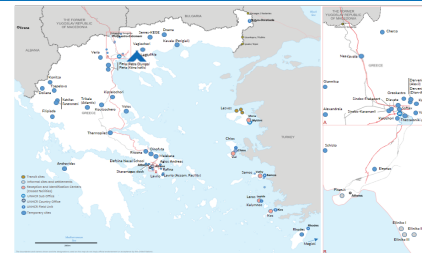
Winterization- Planning Figures | **605**

Estimated Age & Gender Breakdown



Estimated Nationality Breakdown

93% Syrian
7% Iraqi
0% Other



Site Overview :

Capacity | **660** Source: Government Authorities/Army/Police
Administrative Region | **Central Macedonia**
Type | **Relocation site**
Site Management | **MoMP**
SMS Agency | **DRC**
Coordination Meetings | **Regularly**

Energy and Safety :

Check In/Check Out Mechanism | **Daily**
Fire Safety Plan | **Yes Based on Standards**
Electricity | **Always**
Security | **24/7**
Environmental Hazards | **0**

Shelter :

Accommodation

Total - Tents | **172**
Total - Tents with Flooring | **0**
Total - PoCs Living in Tents | **610**

Total - Rub Halls | **0**
Total - PoCs Living in Rub Halls | **0**

Total - RHUs | **0**
Total - PoCs Living in RHUs | **0**

Total - Containers | **0**
Total - PoCs living in Containers | **0**
Family(ies) per Container (average) | **0**

Other Accommodation

Accommodation facility (ies) - Other | **0**
Families - in Unsafe Shelter | **0**

Protection:

Protection Referral Mechanism | **PWSN /UASC/ SGBV / PSS / Family Reunification**
Restoring Family Links Service | **Yes**
Legal AID - Access to AS Procedure | **Always**
Tensions between Communities | **Rarely**
Site adapted for People with Specific Needs | **Yes for some site locations**
SGBV Services | **Occasionally**
SOPs in Place for PWSN, UASC & SGBV | **PWSN / UASC / SGBV**
Private Rooms for Counseling | **Yes and room is appropriate**
Lighting | **Yes for all required areas**
Refugee Community Structures | **Yes**

Cash Based Intervention:

Access to Supermarkets, Pharmacies or other | **Stores is less than 2km/10km with public transportation.**
Access to ATM / Banking Facilities | **Facilities/Machines is 2km /10km with public transportation. Communal cooking areas are planned but not yet available**
Availability for PoCs to Cook

WASH :

Total-Functional/Working Toilets | **42**
Toilets in a Separated Area for Women | **Yes Sufficient**
WASH facilities for People with Specific Needs | **Yes Insufficient**
Total - Showers | **32**
Total - Showers with hot water | **32**
Showers in a Separated Area for Women | **Yes Sufficient**
Total - Water Taps | **88**
Hygiene promoters | **1**
Clean WASH Facilities | **Regularly**
Garbage Disposal | **Regularly**

NFIs:

NFI Kits for Women and Children | **Occasionally**
Distribution System | **Occasionally**

Communication With Community:

Internet Connection | **Wifi**
Feedback Mechanism | **Occasionally**
Main Channels for Delivering Information to PoC
Bulletin Boards | **Yes**
Audio System | **Yes**
Digital Screens | **No**
Info and Advice Desk | **Yes**
Other | **Yes**
Specify: | **focus group discussions**

Health:

Distance to the Nearest Health Facility | **Less than 10km**
Primary Health Care | **Partially**
Referral System | **Fully**
MHPSS Programmes | **Partially**
Access Health Services in the Main Languages Spoken | **Regularly for main languages used on site**

Food:

Daily Food Distribution | **Two times per day**
Food is provided by: | **NGO**
Food Meets the Nutrition Standards | **Yes**
Facilities for breastfeeding mothers | **Not available space**

Education:

Ongoing Education/Recreational Activities | **Yes, sometimes based on availability of staff**
Child Friendly Spaces | **Sufficient and safe space available**
Proportion -Children Participating | **25%-60%**

Site Profile: Nea Kavala

Location Latitude: 40.99059

Location longitude: 22.62476



UNHCR
The UN Refugee Agency

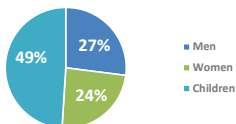
Date of updated: Oct-16

Demographics (Estimated) :

PoCs (Estimated) | **1,275** Source: Government Authorities/Army/Police

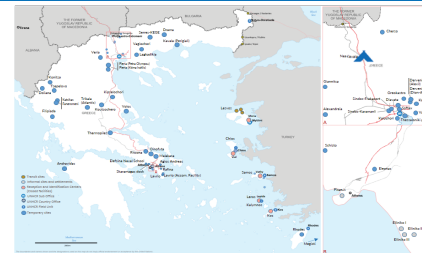
Winterization- Planning Figures | **850**

Estimated Age & Gender Breakdown



Estimated Nationality Breakdown

80% Syrian
20% Iraqi
0% Other



Site Overview :

Capacity | **4,200** Source: Government Authorities/Army/Police

Administrative Region | **Central Macedonia**

Type | **Emergency response site**

Site Management | **Hellenic Army**

SMS Agency | **UNHCR**

Coordination Meetings | **Regularly**

Energy and Safety :

● Check In/Check Out Mechanism | **Occasionally**
● Fire Safety Plan | **No**
● Electricity | **Always**
● Security | **24/7**
● Environmental Hazards | **0**

Shelter :

Accommodation

Total - Tents | **200**
Total - Tents with Flooring | **200**
Total - PoCs Living in Tents | **100**

Total - Rub Halls | **0**
Total - PoCs Living in Rub Halls | **0**

Total - RHUs | **0**
Total - PoCs Living in RHUs | **0**

Total - Containers | **150**
Total - PoCs living in Containers | **850**
Family(ies) per Container (average) | **1**

Other Accommodation

Accommodation facility (ies) - Other | **No**

Families - in Unsafe Shelter | **0**

Protection:

● Protection Referral Mechanism | **PWSN/UASC / PSS**
● Restoring Family Links Service | **Yes**
● Legal AID - Access to AS Procedure | **Always**
● Tensions between Communities | **Rarely**
● Site adapted for People with Specific Needs | **No**
● SGBV Services | **No**
● SOPs in Place for PWSN, UASC & SGBV | **PWSN / UASC**
● Private Rooms for Counseling | **Yes, but the room is not appropriate or always available**
● Lighting | **Yes, but not for all required areas**
● Refugee Community Structures | **No**

Cash Based Intervention:

● Access to Supermarkets, Pharmacies or other | **Stores is less than 2km/10km with public transportation.**
● Access to ATM / Banking Facilities | **Facilities/Machines is 2km /10km with public transportation. Communal cooking areas are planned but not yet available**
● Availability for PoCs to Cook

WASH :

● Total-Functional/Working Toilets | **77**
● Toilets in a Separated Area for Women | **No**
● WASH facilities for People with Specific Needs | **Yes Insufficient**
● Total - Showers | **30**
● Total - Showers with hot water | **0**
● Showers in a Separated Area for Women | **Yes Sufficient**
● Total - Water Taps | **60**
● Hygiene promoters | **15**
● Clean WASH Facilities | **Regularly**
● Garbage Disposal | **Regularly**

NFIs:

● NFI Kits for Women and Children | **Occasionally**
● Distribution System | **Occasionally**

Communication With Community:

● Internet Connection | **Wifi**
● Feedback Mechanism | **Occasionally**
Main Channels for Delivering Information to PoC
● Bulletin Boards | **Yes**
● Audio System | **Yes**
● Digital Screens | **No**
● Info and Advice Desk | **Yes**
● Other | **No**
Specify: | **0**

Health:

● Distance to the Nearest Health Facility | **Less than 10km**
● Primary Health Care | **Partially**
● Referral System | **Fully**
● MHPSS Programmes | **Partially**
● Access Health Services in the Main Languages Spoken | **Regularly for main languages used on site**

Food:

● Daily Food Distribution | **Three times per day**
Food is provided by: | **Authorities**
● Food Meets the Nutrition Standards | **0**
● Facilities for breastfeeding mothers | **Available but not appropriate space**

Education:

● Ongoing Education/Recreational Activities | **Regularly**
● Child Friendly Spaces | **Sufficient and safe space available**
● Proportion -Children Participating | **25%-60%**

Site Profile: Oreokastro

Location Latitude: 40.702637

Location longitude: 22.902687



UNHCR
The UN Refugee Agency

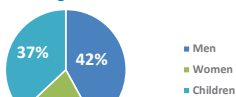
Date of updated: Oct-16

Demographics (Estimated) :

PoCs (Estimated) | **1,155** Source: Government Authorities/Army/Police

Winterization- Planning Figures | **1,157**

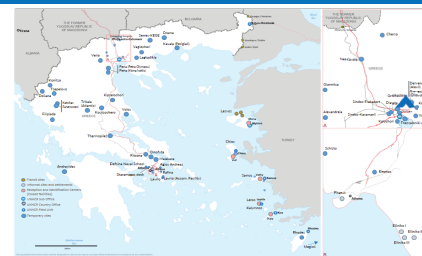
Estimated Age & Gender Breakdown



*During site profiling age/gender breakdown was not available. Above corresponding figures of total estimated sea arrivals, are presented. Source: UNHCR

Estimated Nationality Breakdown

92% Syrian
5% Iraqi
3% Other



Site Overview :

Capacity | **1,500** Source: Government Authorities/Army/Police
Administrative Region | **Central Macedonia**
Type | **Emergency response site**
Site Management | **Hellenic Army**
SMS Agency | **NRC**
Coordination Meetings | **Regularly**

Energy and Safety :

Check In/Check Out Mechanism | **Occasionally**
Fire Safety Plan | **Yes Not Based on Standards**
Electricity | **Always**
Security | **24/7**
Environmental Hazards | **0**

Shelter :

Accommodation

Total - Tents | **310**
Total - Tents with Flooring | **0**
Total - PoCs Living in Tents | **1157**

Total - Rub Halls | **0**
Total - PoCs Living in Rub Halls | **0**

Total - RHUs | **0**
Total - PoCs Living in RHUs | **0**

Total - Containers | **0**
Total - PoCs living in Containers | **0**
Family(ies) per Container (average) | **0**

Other Accommodation

Accommodation facility (ies) - Other | **No**
Families - in Unsafe Shelter | **0**

Protection:

Protection Referral Mechanism | **Family Reunification**
Restoring Family Links Service | **Yes**
Legal AID - Access to AS Procedure | **Always**
Tensions between Communities | **Rarely**
Site adapted for People with Specific Needs | **Yes for some site locations**
SGBV Services | **Occasionally**
SOPs in Place for PWSN, UASC & SGBV | **0**

Private Rooms for Counseling | **Yes, but the room is not appropriate or always available**
Lighting | **Yes for all required areas**
Refugee Community Structures | **Yes**

Cash Based Intervention:

Access to Supermarkets, Pharmacies or other | **Stores more than 2km/20km with public transportation.**
Access to ATM / Banking Facilities | **Facilities/Machines more than 2km / 20km with public transportation. Site Management does not allow communal or individual cooking by site residents**
Availability for PoCs to Cook

WASH :

Total-Functional/Working Toilets | **58**
Toilets in a Separated Area for Women | **Yes Sufficient**
WASH facilities for People with Specific Needs | **Yes Insufficient**
Total - Showers | **30**
Total - Showers with hot water | **15**
Showers in a Separated Area for Women | **Yes Insufficient**
Total - Water Taps | **40**
Hygiene promoters | **0**
Clean WASH Facilities | **Regularly**
Garbage Disposal | **Regularly**

NFIs:

NFI Kits for Women and Children | **Occasionally**
Distribution System | **Occasionally**

Communication With Community:

Internet Connection | **Wifi**
Feedback Mechanism | **No**
Main Channels for Delivering Information to PoC
Bulletin Boards | **Yes**
Audio System | **No**
Digital Screens | **No**
Info and Advice Desk | **No**
Other | **Yes**
Specify: | **Info sessions**

Health:

Distance to the Nearest Health Facility | **Less than 10km**
Primary Health Care | **Partially**
Referral System | **Fully**
MHPSS Programmes | **Partially**
Access Health Services in the Main Languages Spoken | **Regularly for main languages used on site**

Food:

Daily Food Distribution | **Two times per day**
Food is provided by: | **Authorities**
Food Meets the Nutrition Standards | **Yes**
Facilities for breastfeeding mothers | **Not available space**

Education:

Ongoing Education/Recreational Activities | **Yes, sometimes based on availability of staff**
Child Friendly Spaces | **Area available, but not appropriate in terms of safety and space**
Proportion -Children Participating | **less than 25%**

Site Profile: Pieria (Ktima Iraklis)

Location Latitude: 40.25589

Location longitude: 22.367463



UNHCR
The UN Refugee Agency

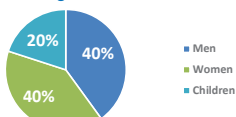
Date of updated: Oct-16

Demographics (Estimated) :

PoCs (Estimated) | **38** Source: Government Authorities/Army/Police

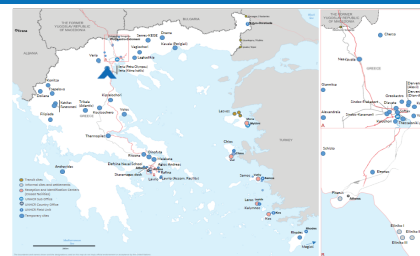
Winterization- Planning Figures | **44**

Estimated Age & Gender Breakdown



Estimated Nationality Breakdown

95% Iraqi
5% Syrian
0% Other



Site Overview :

Capacity | **200** Source: Government Authorities/Army/Police
Administrative Region | **Central Macedonia**
Type | **Emergency response site**
Site Management | **Hellenic Army**
SMS Agency | **ADRA**
Coordination Meetings | **Occasionally**

Energy and Safety :

Check In/Check Out Mechanism | **Occasionally**
Fire Safety Plan | **Yes Not Based on Standards**
Electricity | **Always**
Security | **Occasionally**
Environmental Hazards | **0**

Shelter :

Accommodation

Total - Tents | **0**
Total - Tents with Flooring | **0**
Total - PoCs Living in Tents | **0**

Total - Rub Halls | **0**
Total - PoCs Living in Rub Halls | **0**

Total - RHUs | **0**
Total - PoCs Living in RHUs | **0**

Total - Containers | **0**
Total - PoCs living in Containers | **0**
Family(ies) per Container (average) | **0**

Other Accommodation

Accommodation facility (ies) - Other | **Wooden wall rooms offered by the owner of the property**
Families - in Unsafe Shelter | **0**

Protection:

Protection Referral Mechanism | **PWSN/ UASC / PSS / Family Reunification**
Restoring Family Links Service | **No**

Legal AID - Access to AS Procedure | **Always**
Tensions between Communities | **Never**
Site adapted for People with Specific Needs | **Yes for some site locations**
SGBV Services | **No**
SOPs in Place for PWSN, UASC & SGBV | **0**

Private Rooms for Counseling | **No**
Lighting | **Yes for all required areas**
Refugee Community Structures | **No**

Cash Based Intervention:

Access to Supermarkets, Pharmacies or other | **Stores more than 2km/20km with public transportation.**
Access to ATM / Banking Facilities | **Facilities/Machines more than 2km / 20km with public transportation. Communal cooking areas are planned but not yet available**
Availability for PoCs to Cook

WASH :

Total-Functional/Working Toilets | **7**
Toilets in a Separated Area for Women | **Yes Sufficient**
WASH facilities for People with Specific Needs | **Yes Insufficient**
Total - Showers | **12**
Total - Showers with hot water | **3**
Showers in a Separated Area for Women | **Yes Sufficient**
Total - Water Taps | **10**
Hygiene promoters | **0**
Clean WASH Facilities | **Regularly**
Garbage Disposal | **Regularly**

NFIs:

NFI Kits for Women and Children | **Occasionally**
Distribution System | **Occasionally**

Communication With Community:

Internet Connection | **Wifi**
Feedback Mechanism | **No**

Main Channels for Delivering Information to PoC
Bulletin Boards | **No**
Audio System | **No**
Digital Screens | **No**
Info and Advice Desk | **No**
Other | **Yes**
Specify: | **UNHCR visits in the site**

Health:

Distance to the Nearest Health Facility | **More than 10km**
Primary Health Care | **No**
Referral System | **Occasionally**
MHPSS Programmes | **No**
Access Health Services in the Main Languages Spoken | **Never**

Food:

Daily Food Distribution | **Three times per day**

Food is provided by: | **Authorities**
Food Meets the Nutrition Standards | **0**
Facilities for breastfeeding mothers | **Not available space**

Education:

Ongoing Education/Recreational Activities | **Yes, sometimes based on availability of staff**
Child Friendly Spaces | **Area available, but not appropriate in terms of safety and space**
Proportion -Children Participating | **less than 25%**

Site Profile: Pieria (Petra Olybou)

Location Latitude: 40.195263

Location longitude: 40.195263



UNHCR
The UN Refugee Agency

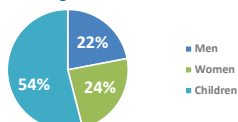
Date of updated: Oct-16

Demographics (Estimated) :

PoCs (Estimated) | **1,186** Source: Government Authorities/Army/Police

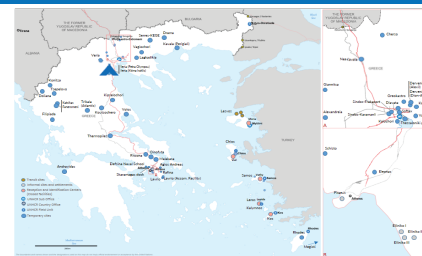
Winterization- Planning Figures | **1,170**

Estimated Age & Gender Breakdown



Estimated Nationality Breakdown

95% Iraqi
5% Syrian
0% Other



Site Overview :

Capacity | **1,400** Source: Government Authorities/Army/Police
Administrative Region | **Central Macedonia**
Type | **Emergency response site**
Site Management | **Hellenic Army**
SMS Agency | **ADRA**
Coordination Meetings | **Regularly**

Energy and Safety :

Check In/Check Out Mechanism | **Occasionally**
Fire Safety Plan | **Yes Not Based on Standards**
Electricity | **Always**
Security | **Occasionally**
Environmental Hazards | **0**

Shelter :

Accommodation

Total - Tents | **249**
Total - Tents with Flooring | **0**
Total - PoCs Living in Tents | **1147**

Total - Rub Halls | **0**
Total - PoCs Living in Rub Halls | **0**

Total - RHUs | **0**
Total - PoCs Living in RHUs | **0**

Total - Containers | **0**
Total - PoCs living in Containers | **0**
Family(ies) per Container (average) | **0**

Other Accommodation

Accommodation facility (ies) - Other | **0**
Families - in Unsafe Shelter | **0**

Protection:

Protection Referral Mechanism | **PWSN/UASC / PSS / Family Reunification**
Restoring Family Links Service | **No**
Legal AID - Access to AS Procedure | **Always**
Tensions between Communities | **Never**
Site adapted for People with Specific Needs | **No**
SGBV Services | **Occasionally**
SOPs in Place for PWSN, UASC & SGBV | **PWSN / UASC**
Private Rooms for Counseling | **Yes, but the room is not appropriate or always available**
Lighting | **Yes for all required areas**
Refugee Community Structures | **Yes**

Cash Based Intervention:

Access to Supermarkets, Pharmacies or other | **No stores/ public transportation available in 5km**
Access to ATM / Banking Facilities | **No machines/facilities/public transportation in 5km**
Availability for PoCs to Cook | **Communal cooking areas are planned but not yet available**

WASH :

Total-Functional/Working Toilets | **31**
Toilets in a Separated Area for Women | **Yes Insufficient**
WASH facilities for People with Specific Needs | **Yes Insufficient**
Total - Showers | **26**
Total - Showers with hot water | **26**
Showers in a Separated Area for Women | **No**
Total - Water Taps | **48**
Hygiene promoters | **0**
Clean WASH Facilities | **Regularly**
Garbage Disposal | **Regularly**

NFIs:

NFI Kits for Women and Children | **Occasionally**
Distribution System | **Occasionally**

Communication With Community:

Internet Connection | **Wifi**
Feedback Mechanism | **Yes**
Main Channels for Delivering Information to PoC
Bulletin Boards | **Yes**
Audio System | **Yes**
Digital Screens | **No**
Info and Advice Desk | **Yes**
Other | **No**
Specify: | **0**

Health:

Distance to the Nearest Health Facility | **Less than 10km**
Primary Health Care | **Partially**
Referral System | **Fully**
MHPSS Programmes | **Partially**
Access Health Services in the Main Languages Spoken | **Regularly for main languages used on site**

Food:

Daily Food Distribution | **Three times per day**
Food is provided by: | **Authorities**
Food Meets the Nutrition Standards | **Yes**
Facilities for breastfeeding mothers | **Available and appropriate space**

Education:

Ongoing Education/Recreational Activities | **Regularly**
Child Friendly Spaces | **Area available, but not appropriate in terms of safety and space**
Proportion -Children Participating | **less than 25%**

Site Profile: Serres (KEGE)

Location Latitude: 41.072367

Location Longitude: 23.54738



UNHCR
The UN Refugee Agency

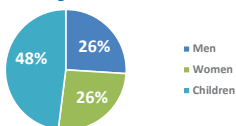
Date of updated: Oct-16

Demographics (Estimated) :

PoCs (Estimated) | **482** Source: Government Authorities/Army/Police

Winterization- Planning Figures | **505**

Estimated Age & Gender Breakdown



Estimated Nationality Breakdown

98% Iraqi
2% Syrian
0% Other



Site Overview :

Capacity | **600** Source: Government Authorities/Army/Police
Administrative Region | **Central Macedonia**
Type | **Emergency response site**
Site Management | **MoMP**
SMS Agency | **IOM**
Coordination Meetings | **Occasionally**

Energy and Safety :

Check In/Check Out Mechanism | **Daily**
Fire Safety Plan | **No**
Electricity | **Always**
Security | **24/7**
Environmental Hazards | **0**

Shelter :

Accommodation

Total - Tents | **90**
Total - Tents with Flooring | **0**
Total - PoCs Living in Tents | **0**

Total - Rub Halls | **0**
Total - PoCs Living in Rub Halls | **0**

Total - RHUs | **0**
Total - PoCs Living in RHUs | **0**

Total - Containers | **0**
Total - PoCs living in Containers | **0**
Family(ies) per Container (average) | **0**

Other Accommodation

Accommodation facility (ies) - Other | **few rooms to accommodate vulnerable families**
Families - in Unsafe Shelter | **0**

Protection:

Protection Referral Mechanism | **PWSN/UASC / PSS**
Restoring Family Links Service | **No**
Legal AID - Access to AS Procedure | **Always**
Tensions between Communities | **Never**
Site adapted for People with Specific Needs | **No**
SGBV Services | **No**
SOPs in Place for PWSN, UASC & SGBV | **PWSN / UASC**
Private Rooms for Counseling | **No**
Lighting | **Yes, but not for all required areas**
Refugee Community Structures | **No**

Cash Based Intervention:

Access to Supermarkets, Pharmacies or other | **Stores more than 2km/20km with public transportation.**
Access to ATM / Banking Facilities | **Facilities/Machines more than 2km / 20km with public transportation. Communal cooking areas are planned but not yet available**
Availability for PoCs to Cook

WASH :

Total-Functional/Working Toilets | **37**
Toilets in a Separated Area for Women | **Yes Insufficient**
WASH facilities for People with Specific Needs | **No**
Total - Showers | **6**
Total - Showers with hot water | **0**
Showers in a Separated Area for Women | **Yes Sufficient**
Total - Water Taps | **10**
Hygiene promoters | **0**
Clean WASH Facilities | **Occasionally**
Garbage Disposal | **Regularly**

NFIs:

NFI Kits for Women and Children | **Occasionally**
Distribution System | **Occasionally**

Communication With Community:

Internet Connection | **Wifi**
Feedback Mechanism | **No**
Main Channels for Delivering Information to PoC
Bulletin Boards | **Yes**
Audio System | **No**
Digital Screens | **No**
Info and Advice Desk | **No**
Other | **Yes**
Specify: | **Info sessions**

Health:

Distance to the Nearest Health Facility | **Less than 10km**
Primary Health Care | **Partially**
Referral System | **Fully**
MHPSS Programmes | **Partially**
Access Health Services in the Main Languages Spoken | **Regularly for main languages used on site**

Food:

Daily Food Distribution | **Three times per day**
Food is provided by: | **Authorities**
Food Meets the Nutrition Standards | **0**
Facilities for breastfeeding mothers | **Not available space**

Education:

Ongoing Education/Recreational Activities | **Yes, sometimes based on availability of staff**
Child Friendly Spaces | **Area available, but not appropriate in terms of safety and space**
Proportion -Children Participating | **25%-60%**

All sites are under the responsibility of the Greek authorities. The information as displayed in the site profile is collected on monthly basis and based on information from different sources, i.e. site manager, Hellenic Police, UNHCR field teams. Please send any feedback to: Hawraa Harkous (harkous@unhcr.org)

Site Profile: Kavalari/Sinatex

Location Latitude: 40.673345

Location Longitude: 22.959854



UNHCR
The UN Refugee Agency

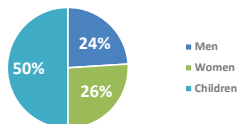
Date of updated: Oct-16

Demographics (Estimated) :

PoCs (Estimated) | **286** Source: Government Authorities/Army/Police

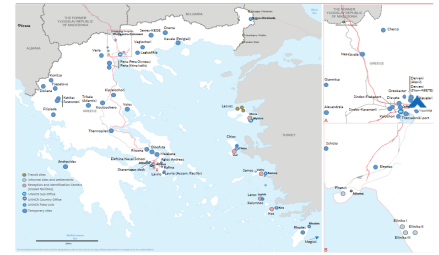
Winterization- Planning Figures | **214**

Estimated Age & Gender Breakdown



Estimated Nationality Breakdown

98% Syrian
2% Iraqi
0% Other



Site Overview :

Capacity | **500** Source: Government Authorities/Army/Police
Administrative Region | **Central Macedonia**
Type | **Emergency response site**
Site Management | **Hellenic Army**
SMS Agency | **DRC**
Coordination Meetings | **Regularly**

Energy and Safety :

Check In/Check Out Mechanism | **Daily**
Fire Safety Plan | **Yes Not Based on Standards**
Electricity | **Always**
Security | **24/7**
Environmental Hazards | **0**

Shelter :

Accommodation

Total - Tents | **56**
Total - Tents with Flooring | **0**
Total - PoCs Living in Tents | **222**

Total - Rub Halls | **0**
Total - PoCs Living in Rub Halls | **0**

Total - RHUs | **0**
Total - PoCs Living in RHUs | **0**

Total - Containers | **0**
Total - PoCs living in Containers | **0**
Family(ies) per Container (average) | **0**

Other Accommodation

Accommodation facility (ies) - Other | **No**

Families - in Unsafe Shelter | **0**

Protection:

Protection Referral Mechanism | **PWSN / Family Reunification**

Restoring Family Links Service | **No**

Legal AID - Access to AS Procedure | **Always**
Tensions between Communities | **Never**
Site adapted for People with Specific Needs | **Yes for some site locations**
SGBV Services | **No**
SOPs in Place for PWSN, UASC & SGBV | **0**

Private Rooms for Counseling | **Yes, but the room is not appropriate or always available**
Lighting | **Yes, but not for all required areas**
Refugee Community Structures | **Yes**

Cash Based Intervention:

Access to Supermarkets, Pharmacies or other | **Stores is less than 2km/10km with public transportation.**

Access to ATM / Banking Facilities | **Facilities/Machines is 2km /10km with public transportation. Site Management does not allow communal or individual cooking by site residents**

Availability for PoCs to Cook | **0**

WASH :

Total-Functional/Working Toilets | **22**
Toilets in a Separated Area for Women | **No**
WASH facilities for People with Specific Needs | **No**

Total - Showers | **12**
Total - Showers with hot water | **12**
Showers in a Separated Area for Women | **No**

Total - Water Taps | **18**
Hygiene promoters | **1**

Clean WASH Facilities | **Regularly**
Garbage Disposal | **Regularly**

NFIs:

NFI Kits for Women and Children | **Occasionally**

Distribution System | **Daily**

Communication With Community:

Internet Connection | **Wifi**
Feedback Mechanism | **Yes**

Main Channels for Delivering Information to PoC

Bulletin Boards | **No**

Audio System | **Yes**
Digital Screens | **No**

Info and Advice Desk | **Yes**
Other | **No**
Specify: | **0**

Health:

Distance to the Nearest Health Facility | **Less than 10km**

Primary Health Care | **Partially**

Referral System | **Fully**

MHPSS Programmes | **Partially**

Access Health Services in the Main Languages Spoken | **Regularly for main languages used on site**

Food:

Daily Food Distribution | **Three times per day**

Food is provided by: | **Authorities**

Food Meets the Nutrition Standards | **0**
Facilities for breastfeeding mothers | **Not available space**

Education:

Ongoing Education/Recreational Activities | **Yes, sometimes based on availability of staff**

Child Friendly Spaces | **Area available, but not appropriate in terms of safety and space**

Proportion -Children Participating | **25%-60%**

Site Profile: Sindos-Frakapor

Location Latitude: 40.665894

Location Longitude: 22.833699



UNHCR
The UN Refugee Agency

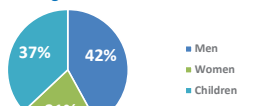
Date of updated: Oct-16

Demographics (Estimated) :

PoCs (Estimated) | **500** Source: Government Authorities/Army/Police

Winterization- Planning Figures | **440**

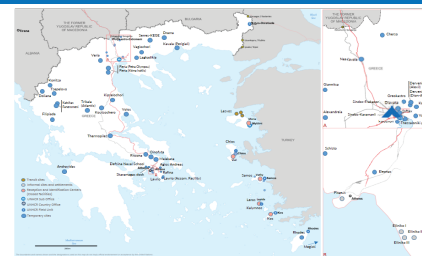
Estimated Age & Gender Breakdown*



*During site profiling age/gender breakdown was not available. Above corresponding figures of total estimated sea arrivals, are presented. Source: UNHCR

Estimated Nationality Breakdown

95% Syrian
5% Iraqi
0% Other



Site Overview :

Capacity | **600** Source: Government Authorities/Army/Police

Administrative Region | **Central Macedonia**

Type | **Emergency response site**

Site Management | **Hellenic Air Force**

SMS Agency | **IMC**

Coordination Meetings | **Regularly**

Energy and Safety :

- Check In/Check Out Mechanism
- Fire Safety Plan
- Electricity
- Security
- Environmental Hazards

Daily
Yes Based on Standards
Always
24/7
possible industrial debris on site

Shelter :

Accommodation

Total - Tents | **115**
Total - Tents with Flooring | **21**
Total - PoCs Living in Tents | **590**

Total - Rub Halls | **0**
Total - PoCs Living in Rub Halls | **0**

Total - RHUs | **0**
Total - PoCs Living in RHUs | **0**

Total - Containers | **0**
Total - PoCs living in Containers | **0**
Family(ies) per Container (average) | **0**

Other Accommodation

Accommodation facility (ies) - Other | **No**

Families - in Unsafe Shelter | **0**

Protection:

- Protection Referral Mechanism
- Restoring Family Links Service
- Legal AID - Access to AS Procedure
- Tensions between Communities
- Site adapted for People with Specific Needs
- SGBV Services
- SOPs in Place for PWSN, UASC & SGBV
- Private Rooms for Counseling
- Lighting
- Refugee Community Structures

UASC/ PSS / Family Reunification
No
Always
Never
Yes for some site locations
Occasionally
UASC
Yes and room is appropriate
Yes for all required areas
Yes

Cash Based Intervention:

- Access to Supermarkets, Pharmacies or other | **Stores more than 2km/20km with public transportation.**
- Access to ATM / Banking Facilities | **Facilities/Machines more than 2km / 20km with public transportation. Communal cooking areas are planned but not yet available**
- Availability for PoCs to Cook

WASH :

- Total-Functional/Working Toilets | **29**
- Toilets in a Separated Area for Women | **Yes Sufficient**
- WASH facilities for People with Specific Needs | **No**
- Total - Showers | **16**
- Total - Showers with hot water | **16**
- Showers in a Separated Area for Women | **Yes Sufficient**
- Total - Water Taps | **20**
- Hygiene promoters | **2**
- Clean WASH Facilities | **Regularly**
- Garbage Disposal | **Regularly**

NFIs:

- NFI Kits for Women and Children | **Occasionally**
- Distribution System | **Daily**

Communication With Community:

- Internet Connection | **Wifi**
- Feedback Mechanism | **Occasionally**
- Main Channels for Delivering Information to PoC
 - Bulletin Boards | **Yes**
 - Audio System | **Yes**
 - Digital Screens | **No**
 - Info and Advice Desk | **No**
 - Other | **Yes**
- Specify: | **CwC meetings**

Health:

- Distance to the Nearest Health Facility | **Less than 10km**
- Primary Health Care | **Partially**
- Referral System | **Fully**
- MHPSS Programmes | **Partially**
- Access Health Services in the Main Languages Spoken | **Regularly for main languages used on site**

Food:

- Daily Food Distribution | **Two times per day**
- Food is provided by: | **Authorities**
- Food Meets the Nutrition Standards | **Yes**
- Facilities for breastfeeding mothers | **Available and appropriate space**

Education:

- Ongoing Education/Recreational Activities | **Regularly**
- Child Friendly Spaces | **Sufficient and safe space available**
- Proportion -Children Participating | **25%-60%**

Site Profile: Sindos/Karamanlis Building

Location Latitude: 40.645219

Location longitude: 22.824173



UNHCR
The UN Refugee Agency

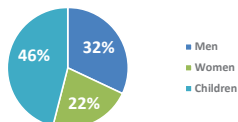
Date of updated: Oct-16

Demographics (Estimated) :

PoCs (Estimated) | **438** Source: Government Authorities/Army/Police

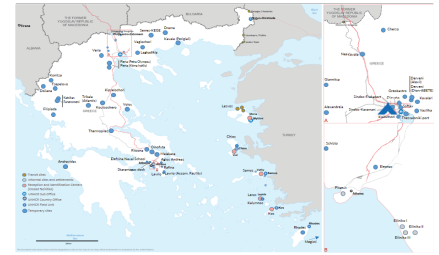
Winterization- Planning Figures | **360**

Estimated Age & Gender Breakdown



Estimated Nationality Breakdown

90% Syrian
6% Iraqi
4% Other



Site Overview :

Capacity | **600** Source: Government Authorities/Army/Police
Administrative Region | **Central Macedonia**
Type | **Emergency response site**
Site Management | **Hellenic Army**
SMS Agency | **IOM**
Coordination Meetings | **Regularly**

Energy and Safety :

Check In/Check Out Mechanism | **Occasionally**
Fire Safety Plan | **Yes Not Based on Standards**
Electricity | **Always**
Security | **24/7**
Environmental Hazards | **0**

Shelter :

Accommodation

Total - Tents | **119**
Total - Tents with Flooring | **0**
Total - PoCs Living in Tents | **458**

Total - Rub Halls | **0**
Total - PoCs Living in Rub Halls | **0**

Total - RHUs | **0**
Total - PoCs Living in RHUs | **0**

Total - Containers | **0**
Total - PoCs living in Containers | **0**
Family(ies) per Container (average) | **0**

Other Accommodation

Accommodation facility (ies) - Other | **No**
Families - in Unsafe Shelter | **0**

Protection:

Protection Referral Mechanism | **UASC/ PSS / Family Reunification**
Restoring Family Links Service | **Yes**
Legal AID - Access to AS Procedure | **Always**
Tensions between Communities | **Never**
Site adapted for People with Specific Needs | **Yes for some site locations**
SGBV Services | **No**
SOPs in Place for PWSN, UASC & SGBV | **UASC**
Private Rooms for Counseling | **Yes and room is appropriate**
Lighting | **Yes, but not for all required areas**
Refugee Community Structures | **No**

Cash Based Intervention:

Access to Supermarkets, Pharmacies or other | **Stores is less than 2km/10km with public transportation.**
Access to ATM / Banking Facilities | **Facilities/Machines is 2km /10km with public transportation. Site Management does not allow communal or individual cooking by site residents**
Availability for PoCs to Cook

WASH :

Total-Functional/Working Toilets | **40**
Toilets in a Separated Area for Women | **Yes Insufficient**
WASH facilities for People with Specific Needs | **Yes Insufficient**
Total - Showers | **19**
Total - Showers with hot water | **6**
Showers in a Separated Area for Women | **Yes Insufficient**
Total - Water Taps | **26**
Hygiene promoters | **0**
Clean WASH Facilities | **Regularly**
Garbage Disposal | **Regularly**

NFIs:

NFI Kits for Women and Children | **Daily**
Distribution System | **Daily**

Communication With Community:

Internet Connection | **Wifi**
Feedback Mechanism | **Occasionally**
Main Channels for Delivering Information to PoC
Bulletin Boards | **Yes**
Audio System | **Yes**
Digital Screens | **No**
Info and Advice Desk | **Yes**
Other | **No**
Specify: | **0**

Health:

Distance to the Nearest Health Facility | **Less than 10km**
Primary Health Care | **Partially**
Referral System | **Fully**
MHPSS Programmes | **Partially**
Access Health Services in the Main Languages Spoken | **Regularly for main languages used on site**

Food:

Daily Food Distribution | **Three times per day**
Food is provided by: | **Authorities / NGO / Volunteers**
Food Meets the Nutrition Standards | **Yes**
Facilities for breastfeeding mothers | **Available and appropriate space**

Education:

Ongoing Education/Recreational Activities | **Regularly**
Child Friendly Spaces | **Area available, but not appropriate in terms of safety and space**
Proportion -Children Participating | **more than 60%**

Site Profile: Kalochori/Iliadi

Location Latitude: 40.652469

Location Longitude: 22.852683



UNHCR
The UN Refugee Agency

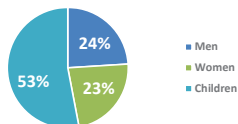
Date of updated: Oct-16

Demographics (Estimated) :

PoCs (Estimated) | **487** Source: Government Authorities/Army/Police

Winterization- Planning Figures | **416**

Estimated Age & Gender Breakdown



Estimated Nationality Breakdown

98% Syrian
1% Iraqi
1% Other



Site Overview :

Capacity | **500** Source: Government Authorities/Army/Police
Administrative Region | **Central Macedonia**
Type | **Emergency response site**
Site Management | **Hellenic Army**
SMS Agency | **DRC**
Coordination Meetings | **Regularly**

Energy and Safety :

Check In/Check Out Mechanism | **Daily**
Fire Safety Plan | **Yes Not Based on Standards**
Electricity | **Always**
Security | **24/7**
Environmental Hazards | **0**

Shelter :

Accommodation

Total - Tents | **112**
Total - Tents with Flooring | **0**
Total - PoCs Living in Tents | **450**

Total - Rub Halls | **0**
Total - PoCs Living in Rub Halls | **0**

Total - RHUs | **0**
Total - PoCs Living in RHUs | **0**

Total - Containers | **0**
Total - PoCs living in Containers | **0**
Family(ies) per Container (average) | **0**

Other Accommodation

Accommodation facility (ies) - Other | **No**
Families - in Unsafe Shelter | **0**

Protection:

Protection Referral Mechanism | **PWSN/UASC / PSS**
Restoring Family Links Service | **No**
Legal AID - Access to AS Procedure | **Always**
Tensions between Communities | **Rarely**
Site adapted for People with Specific Needs | **Yes for some site locations**
SGBV Services | **No**
SOPs in Place for PWSN, UASC & SGBV | **UASC**

Private Rooms for Counseling | **Yes, but the room is not appropriate or always available**
Lighting | **Yes, but not for all required areas**
Refugee Community Structures | **Yes**

Cash Based Intervention:

Access to Supermarkets, Pharmacies or other | **Stores is less than 2km/10km with public transportation.**
Access to ATM / Banking Facilities | **Facilities/Machines is 2km /10km with public transportation.**
Availability for PoCs to Cook | **Site Management does not allow communal or individual cooking by site residents**

WASH :

Total-Functional/Working Toilets | **29**
Toilets in a Separated Area for Women | **No**
WASH facilities for People with Specific Needs | **Yes Insufficient**
Total - Showers | **10**
Total - Showers with hot water | **10**
Showers in a Separated Area for Women | **Yes Sufficient**
Total - Water Taps | **20**
Hygiene promoters | **1**
Clean WASH Facilities | **Regularly**
Garbage Disposal | **Regularly**

NFIs:

NFI Kits for Women and Children | **Occasionally**
Distribution System | **Occasionally**

Communication With Community:

Internet Connection | **Wifi**
Feedback Mechanism | **No**
Main Channels for Delivering Information to PoC
Bulletin Boards | **Yes**
Audio System | **No**
Digital Screens | **No**
Info and Advice Desk | **No**
Other Specify: | **Yes Info session**

Health:

Distance to the Nearest Health Facility | **Less than 10km**
Primary Health Care | **Partially**
Referral System | **Fully**
MHPSS Programmes | **Partially**
Access Health Services in the Main Languages Spoken | **Regularly for main languages used on site**

Food:

Daily Food Distribution | **Two times per day**
Food is provided by: | **Authorities**
Food Meets the Nutrition Standards | **Yes**
Facilities for breastfeeding mothers | **Available and appropriate space**

Education:

Ongoing Education/Recreational Activities | **Regularly**
Child Friendly Spaces | **Area available, but not appropriate in terms of safety and space**
Proportion -Children Participating | **25%-60%**

Site Profile: Vagiohori

Location Latitude: 40.713082

Location Longitude: 23.379222



UNHCR
The UN Refugee Agency

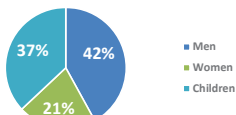
Date of updated: Oct-16

Demographics (Estimated) :

PoCs (Estimated) | **133** Source: Government Authorities/Army/Police

Winterization- Planning Figures | **83**

Estimated Age & Gender Breakdown*



*During site profiling age/gender breakdown was not available. Above corresponding figures of total estimated sea arrivals, are presented. Source: UNHCR

Estimated Nationality Breakdown

50% Afghani
30% Pakistanis
20% Other



Site Overview :

Capacity | **631** Source: Government Authorities/Army/Police

Administrative Region | **Central Macedonia**

Type | **Emergency response site**

Site Management | **Hellenic Army**

SMS Agency

Coordination Meetings | **Never**

Energy and Safety :

- Check In/Check Out Mechanism
- Fire Safety Plan
- Electricity
- Security
- Environmental Hazards

Daily
Yes Not Based on Standards
Always
24/7
0

Shelter :

Accommodation

Total - Tents | **100**
Total - Tents with Flooring | **0**
Total - PoCs Living in Tents | **39**

Total - Rub Halls | **0**
Total - PoCs Living in Rub Halls | **0**

Total - RHUs | **0**
Total - PoCs Living in RHUs | **0**

Total - Containers | **0**
Total - PoCs living in Containers | **0**
Family(ies) per Container (average) | **0**

Other Accommodation

Accommodation facility (ies) - Other | **No**

Families - in Unsafe Shelter | **0**

Protection:

- Protection Referral Mechanism
- Restoring Family Links Service
- Legal AID - Access to AS Procedure
- Tensions between Communities
- Site adapted for People with Specific Needs
- SGBV Services
- SOPs in Place for PWSN, UASC & SGBV
- Private Rooms for Counseling
- Lighting
- Refugee Community Structures

UASC/ Family Reunification
No
Occasionally
Rarely
No
No
0
No
Yes, but not for all required areas
No

Cash Based Intervention:

- Access to Supermarkets, Pharmacies or other | **No stores/ public transportation available in 5km**
- Access to ATM / Banking Facilities | **No machines/facilities/public transportation in 5km**
- Availability for PoCs to Cook | **Site Management does not allow communal or individual cooking by site residents**

WASH :

- Total-Functional/Working Toilets | **13**
- Toilets in a Separated Area for Women | **Yes Insufficient**
- WASH facilities for People with Specific Needs | **Yes Insufficient**
- Total - Showers | **8**
- Total - Showers with hot water | **0**
- Showers in a Separated Area for Women | **Yes Insufficient**
- Total - Water Taps | **8**
- Hygiene promoters | **0**
- Clean WASH Facilities | **Regularly**
- Garbage Disposal | **Regularly**

NFIs:

- NFI Kits for Women and Children | **No**
- Distribution System | **Never**

Communication With Community:

- Internet Connection | **Wifi**
- Feedback Mechanism | **No**
- Main Channels for Delivering Information to PoC
- Bulletin Boards | **No**
- Audio System | **No**
- Digital Screens | **No**
- Info and Advice Desk | **No**
- Other Specify: | **Yes Info sessions**

Health:

- Distance to the Nearest Health Facility | **More than 10km**
- Primary Health Care | **No**
- Referral System | **Occasionally**
- MHPSS Programmes | **No**
- Access Health Services in the Main Languages Spoken | **Never**

Food:

- Daily Food Distribution | **Three times per day**
- Food is provided by: | **Authorities**
- Food Meets the Nutrition Standards | **0**
- Facilities for breastfeeding mothers | **Not available space**

Education:

- Ongoing Education/Recreational Activities | **Yes, sometimes based on availability of staff**
- Child Friendly Spaces | **Area available, but not appropriate in terms of safety and space**
- Proportion -Children Participating | **less than 25%**

Site Profile: Veria (Armatolou Kokkinou)

Location Latitude: 40.515403

Location Longitude: 22.2083197



UNHCR
The UN Refugee Agency

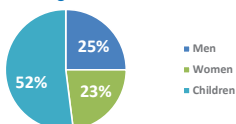
Date of updated: Oct-16

Demographics (Estimated) :

PoCs (Estimated) | **338** Source: Government Authorities/Army/Police

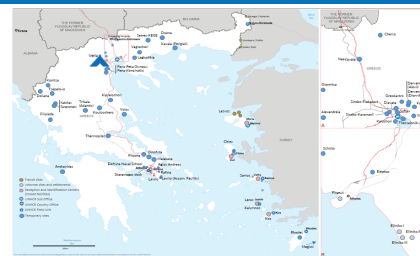
Winterization- Planning Figures | **328**

Estimated Age & Gender Breakdown



Estimated Nationality Breakdown

92% Syrian
7% Iraqi
1% Other



Site Overview :

Capacity | **400** Source: Government Authorities/Army/Police
Administrative Region | **Central Macedonia**
Type | **Emergency response site**
Site Management | **Hellenic Army**
SMS Agency | **NRC**
Coordination Meetings | **Regularly**

Energy and Safety :

Check In/Check Out Mechanism | **Daily**
Fire Safety Plan | **Yes Based on Standards**
Electricity | **Always**
Security | **Occasionally**
Environmental Hazards | **0**

Shelter :

Accommodation

Total - Tents | **0**
Total - Tents with Flooring | **0**
Total - PoCs Living in Tents | **0**

Total - Rub Halls | **0**
Total - PoCs Living in Rub Halls | **0**

Total - RHUs | **0**
Total - PoCs Living in RHUs | **0**

Total - Containers | **0**
Total - PoCs living in Containers | **0**
Family(ies) per Container (average) | **0**

Other Accommodation

Accommodation facility (ies) - Other | **4 buildings in the sites/PoC accommodated in rooms**
Families - in Unsafe Shelter | **0**

Protection:

Protection Referral Mechanism | **PWSN/UASC/ SGBV / PSS / Family Reunification**
Restoring Family Links Service | **No**

Legal AID - Access to AS Procedure | **Always**
Tensions between Communities | **Never**
Site adapted for People with Specific Needs | **Yes for some site locations**
SGBV Services | **Yes**
SOPs in Place for PWSN, UASC & SGBV | **PWSN / UASC / SGBV**

Private Rooms for Counseling | **Yes and room is appropriate**
Lighting | **Yes, but not for all required areas**
Refugee Community Structures | **Yes**

Cash Based Intervention:

Access to Supermarkets, Pharmacies or other | **Stores is less than 2km/10km with public transportation.**
Access to ATM / Banking Facilities | **Facilities/Machines is 2km /10km with public transportation. Communal cooking areas are planned but not yet available**
Availability for PoCs to Cook

WASH :

Total-Functional/Working Toilets | **32**
Toilets in a Separated Area for Women | **No**
WASH facilities for People with Specific Needs | **No**
Total - Showers | **22**
Total - Showers with hot water | **16**
Showers in a Separated Area for Women | **Yes Insufficient**
Total - Water Taps | **40**
Hygiene promoters | **3**
Clean WASH Facilities | **Regularly**
Garbage Disposal | **Regularly**

NFIs:

NFI Kits for Women and Children | **Daily**
Distribution System | **Daily**

Communication With Community:

Internet Connection | **Wifi**
Feedback Mechanism | **Yes**

Main Channels for Delivering Information to PoC
Bulletin Boards | **Yes**
Audio System | **Yes**
Digital Screens | **No**
Info and Advice Desk | **Yes**
Other Specify: | **No**
0

Health:

Distance to the Nearest Health Facility | **Less than 10km**
Primary Health Care | **Partially**
Referral System | **Fully**
MHPSS Programmes | **Partially**
Access Health Services in the Main Languages Spoken | **Regularly for main languages used on site**

Food:

Daily Food Distribution | **Two times per day**

Food is provided by: | **Authorities**
Food Meets the Nutrition Standards | **0**
Facilities for breastfeeding mothers | **Available and appropriate space**

Education:

Ongoing Education/Recreational Activities | **Yes, sometimes based on availability of staff**
Child Friendly Spaces | **Sufficient and safe space available**
Proportion -Children Participating | **25%-60%**

Site profiles - Eastern Macedonia and Thrace

Site Profile: Kavala (Perigiali)

Location Latitude: 40.945283

Location Longitude: 24.430099



UNHCR
The UN Refugee Agency

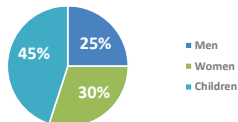
Date of updated: Oct-16

Demographics (Estimated) :

PoCs (Estimated) | **107** Source: Government Authorities/Army/Police

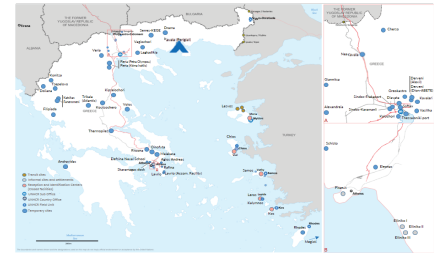
Winterization- Planning Figures | **104**

Estimated Age & Gender Breakdown



Estimated Nationality Breakdown

99% Syrian
1% Iraqi
0% Other



Site Overview :

Capacity | **270** Source: Government Authorities/Army/Police
Administrative Region | **Easter Macedonia & Thrace**
Type | **Emergency response site**
Site Management | **MoD**
SMS Agency | **IOM**
Coordination Meetings | **Regularly**

Energy and Safety :

Check In/Check Out Mechanism | **Daily**
Fire Safety Plan | **Yes Not Based on Standards**
Electricity | **Always**
Security | **24/7**
Environmental Hazards | **near a highway**

Shelter :

Accommodation

Total - Tents | **45**
Total - Tents with Flooring | **0**
Total - PoCs Living in Tents | **113**

Total - Rub Halls | **0**
Total - PoCs Living in Rub Halls | **0**

Total - RHUs | **0**
Total - PoCs Living in RHUs | **0**

Total - Containers | **0**
Total - PoCs living in Containers | **0**
Family(ies) per Container (average) | **0**

Other Accommodation

Accommodation facility (ies) - Other | **one wooden house**
Families - in Unsafe Shelter | **0**

Protection:

Protection Referral Mechanism | **UASC /SGBV / Family Reunification**
Restoring Family Links Service | **No**
Legal AID - Access to AS Procedure | **Always**
Tensions between Communities | **Never**
Site adapted for People with Specific Needs | **Yes for some site locations**
SGBV Services | **Occasionally**
SOPs in Place for PWSN, UASC & SGBV | **UASC / SGBV**
Private Rooms for Counseling | **Yes and room is appropriate**
Lighting | **Yes for all required areas**
Refugee Community Structures | **Yes**

Cash Based Intervention:

Access to Supermarkets, Pharmacies or other | **0**
Access to ATM / Banking Facilities | **Facilities/Machines is 2km /10km with public transportation. Site Management does not allow communal or individual cooking by site residents**
Availability for PoCs to Cook

WASH :

Total-Functional/Working Toilets | **22**
Toilets in a Separated Area for Women | **Yes Sufficient**
WASH facilities for People with Specific Needs | **No**
Total - Showers | **16**
Total - Showers with hot water | **16**
Showers in a Separated Area for Women | **Yes Sufficient**
Total - Water Taps | **21**
Hygiene promoters | **0**
Clean WASH Facilities | **Regularly**
Garbage Disposal | **Regularly**

NFIs:

NFI Kits for Women and Children | **Daily**
Distribution System | **Daily**

Communication With Community:

Internet Connection | **Wifi**
Feedback Mechanism | **Occasionally**
Main Channels for Delivering Information to PoC
Bulletin Boards | **No**
Audio System | **No**
Digital Screens | **No**
Info and Advice Desk | **Yes**
Other | **Yes**
Specify: **UNHCR office and Mdm office considered as info and advise desks**

Health:

Distance to the Nearest Health Facility | **Less than 10km**
Primary Health Care | **Partially**
Referral System | **Fully**
MHPSS Programmes | **No**
Access Health Services in the Main Languages Spoken | **Regularly for main languages used on site**

Food:

Daily Food Distribution | **Two times per day**
Food is provided by: **Authorities**
Food Meets the Nutrition Standards | **Yes**
Facilities for breastfeeding mothers | **Available and appropriate space**

Education:

Ongoing Education/Recreational Activities | **Yes, sometimes based on availability of staff**
Child Friendly Spaces | **Sufficient and safe space available**
Proportion -Children Participating | **25%-60%**

All sites are under the responsibility of the Greek authorities. The information as displayed in the site profile is collected on monthly basis and based on information from different sources, i.e. site manager, Hellenic Police, UNHCR field teams. Please send any feedback to: Hawraa Harkous (harkous@unhcr.org)

Site Profile: Drama

Location Latitude: 41.17143

Location Longitude: 24.068963



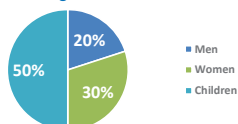
UNHCR
The UN Refugee Agency

Date of updated: Oct-16

Demographics (Estimated) :

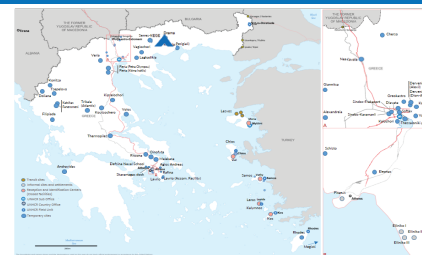
PoCs (Estimated)	200 Source: Government Authorities/Army/Police
Winterization- Planning Figures	107

Estimated Age & Gender Breakdown



Estimated Nationality Breakdown

99%	Syrian
1%	Iraqi
0%	Other



Site Overview :

Capacity	550 Source: Government Authorities/Army/Police
Administrative Region	Eastern Macedonia & Thrace
Type	Emergency response site
Site Management	Ministry of Eastern Macedonia
SMS Agency	IOM
Coordination Meetings	Occasionally

Energy and Safety :

Check In/Check Out Mechanism	Daily
Fire Safety Plan	Yes Not Based on Standards
Electricity	Always
Security	Occasionally
Environmental Hazards	0

Shelter :

Accommodation

Total - Tents	0
Total - Tents with Flooring	0
Total - PoCs Living in Tents	0
Total - Rub Halls	0
Total - PoCs Living in Rub Halls	0
Total - RHUs	0
Total - PoCs Living in RHUs	0
Total - Containers	0
Total - PoCs living in Containers	0
Family(ies) per Container (average)	0

Other Accommodation

Accommodation facility (ies) - Other	Building-inside area
# Families - in Unsafe Shelter	0

Protection:

Protection Referral Mechanism	UASC /SGBV / Family Reunification
Restoring Family Links Service	No
Legal AID - Access to AS Procedure	Always
Tensions between Communities	Never
Site adapted for People with Specific Needs	Yes for some site locations
SGBV Services	Occasionally
SOPs in Place for PWSN, UASC & SGBV	UASC / SGBV
Private Rooms for Counseling	No
Lighting	Yes for all required areas
Refugee Community Structures	Yes

Cash Based Intervention:

Access to Supermarkets, Pharmacies or other	Stores more than 2km/20km with public transportation.
Access to ATM / Banking Facilities	Facilities/Machines more than 2km / 20km with public transportation. Site Management does not allow communal or individual cooking by site residents
Availability for PoCs to Cook	

WASH :

Total-Functional/Working Toilets	24
Toilets in a Separated Area for Women	Yes Sufficient
WASH facilities for People with Specific Needs	Yes Insufficient
Total - Showers	14
Total - Showers with hot water	14
Showers in a Separated Area for Women	Yes Sufficient
Total - Water Taps	20
Hygiene promoters	0
Clean WASH Facilities	Regularly
Garbage Disposal	Regularly

NFIs:

NFI Kits for Women and Children	Daily
Distribution System	Daily

Communication With Community:

Internet Connection	Wifi
Feedback Mechanism	Yes
Main Channels for Delivering Information to PoC	
Bulletin Boards	No
Audio System	No
Digital Screens	No
Info and Advice Desk	No
Other	Yes
Specify:	info sessions

Health:

Distance to the Nearest Health Facility	Less than 10km
Primary Health Care	Partially
Referral System	Fully
MHPSS Programmes	Partially
Access Health Services in the Main Languages Spoken	Regularly for main languages used on site

Food:

Daily Food Distribution	Two times per day
Food is provided by:	Authorities
Food Meets the Nutrition Standards	Yes
Facilities for breastfeeding mothers	Not available space

Education:

Ongoing Education/Recreational Activities	Yes, sometimes based on availability of staff
Child Friendly Spaces	Area available, but not appropriate in terms of safety and space
Proportion -Children Participating	25%-60%

All sites are under the responsibility of the Greek authorities. The information as displayed in the site profile is collected on monthly basis and based on information from different sources, i.e. site manager, Hellenic Police, UNHCR field teams. Please send any feedback to: Hawraa Harkous (harkous@unhcr.org)

Site Profile: RIC - Fylakio

Location Latitude: 41.581894

Location Longitude: 26.327549



UNHCR
The UN Refugee Agency

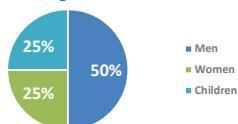
Date of updated: Oct-16

Demographics (Estimated) :

PoCs (Estimated) | **141** Source: FRS

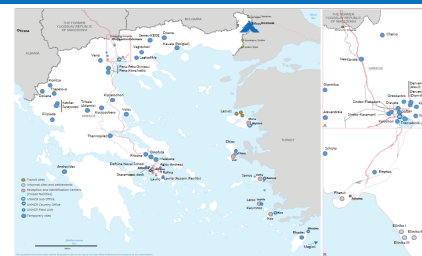
Winterization- Planning Figures | **141**

Estimated Age & Gender Breakdown



Estimated Nationality Breakdown

60% Syrian
25% Iraqi
15% Pakistanis



Site Overview :

Capacity | **240** Source: FRS
Administrative Region | **Eastern Macedonia & Thrace**
Type | **RIC**
Site Management | **FRS**
SMS Agency
Coordination Meetings | **Regularly**

Energy and Safety :

Check In/Check Out Mechanism | **Daily**
Fire Safety Plan | **Yes Not Based on Standards**
Electricity | **Always**
Security | **24/7**
Environmental Hazards | **No**

Shelter :

Accommodation

Total - Tents | **0**
Total - Tents with Flooring | **0**
Total - PoCs Living in Tents | **0**
Total - Rub Halls | **0**
Total - PoCs Living in Rub Halls | **0**
Total - RHUs | **0**
Total - PoCs Living in RHUs | **0**
Total - Containers | **24**
Total - PoCs living in Containers | **141**
Family(ies) per Container (average) | **3**

Other Accommodation

Accommodation facility (ies) - Other | **0**
Families - in Unsafe Shelter | **0**

Protection:

Protection Referral Mechanism | **PWSN/UASC/SGBV / PSS / Family Reunification**
Restoring Family Links Service | **Yes**
Legal AID - Access to AS Procedure | **Always**
Tensions between Communities | **Never**
Site adapted for People with Specific Needs | **No**
SGBV Services | **Occasionally**
SOPs in Place for PWSN, UASC & SGBV | **0**
Private Rooms for Counseling | **Yes, but the room is not appropriate or always available**
Lighting | **Yes for all required areas**
Refugee Community Structures | **No**

Cash Based Intervention:

Access to Supermarkets, Pharmacies or other | **0**
Access to ATM / Banking Facilities | **0**
Availability for PoCs to Cook | **Site Management does not allow communal or individual cooking by site residents**

WASH :

Total-Functional/Working Toilets | **34**
Toilets in a Separated Area for Women | **Yes Insufficient**
WASH facilities for People with Specific Needs | **Yes Insufficient**
Total - Showers | **34**
Total - Showers with hot water | **34**
Showers in a Separated Area for Women | **Yes Insufficient**
Total - Water Taps | **36**
Hygiene promoters | **2**
Clean WASH Facilities | **Regularly**
Garbage Disposal | **Regularly**

NFIs:

NFI Kits for Women and Children | **Daily**
Distribution System | **Daily**

Communication With Community:

Internet Connection | **None**
Feedback Mechanism | **Occasionally**
Main Channels for Delivering Information to PoC
Bulletin Boards | **No**
Audio System | **No**
Digital Screens | **No**
Info and Advice Desk | **Yes**
Other | **No**
Specify: | **0**

Health:

Distance to the Nearest Health Facility | **More than 10km**
Primary Health Care | **Fully**
Referral System | **Fully**
MHPSS Programmes | **Fully**
Access Health Services in the Main Languages Spoken | **Regularly for main languages used on site**

Food:

Daily Food Distribution | **Three times per day**
Food is provided by: | **Authorities**
Food Meets the Nutrition Standards | **No**
Facilities for breastfeeding mothers | **Available but not appropriate space**

Education:

Ongoing Education/Recreational Activities | **Regularly**
Child Friendly Spaces | **Area available, but not appropriate in terms of safety and space**
Proportion -Children Participating | **25%-60%**

Site profiles - Epirus

Site Profile: Doliana

Location Latitude: 39.898526

Location Longitude: 20.578272



UNHCR
The UN Refugee Agency

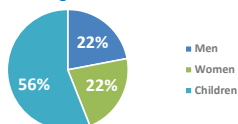
Date of updated: Oct-16

Demographics (Estimated) :

PoCs (Estimated) | **145** Source: Government Authorities/Army/Police

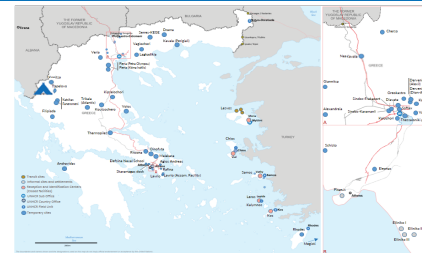
Winterization- Planning Figures | **134**

Estimated Age & Gender Breakdown



Estimated Nationality Breakdown

76% Syrian
23% Afghani
1% other



Site Overview :

Capacity | **400** Source: Government Authorities/Army/Police
Administrative Region | **Epirus**
Type | **Collective Shelter**
Site Management | **Hellenic Army**
SMS Agency |
Coordination Meetings | **Regularly**

Energy and Safety :

Check In/Check Out Mechanism | **Daily**
Fire Safety Plan | **0**
Electricity | **always**
Security | **Occasionally**
Environmental Hazards | **0**

Shelter :

Accommodation

Total - Tents | **0**
Total - Tents with Flooring | **0**
Total - PoCs Living in Tents | **0**
Total - Rub Halls | **0**
Total - PoCs Living in Rub Halls | **0**
Total - RHUs | **0**
Total - PoCs Living in RHUs | **0**
Total - Containers | **0**
Total - PoCs living in Containers | **0**
Family(ies) per Container (average) | **0**

Other Accommodation

Accommodation facility (ies) - Other | **0**
Families - in Unsafe Shelter | **0**

Protection:

Protection Referral Mechanism | **PWSN/UASC /SGBV /PSS /Family Reunification**
Restoring Family Links Service | **0**
Legal AID - Access to AS Procedure | **Always**
Tensions between Communities | **Often**
Site adapted for People with Specific Needs | **No**
SGBV Services | **Yes**
SOPs in Place for PWSN, UASC & SGBV | **PWSN / UASC / SGBV**
Private Rooms for Counseling | **Yes, but the room is Not appropriate or always available**
Lighting | **0**
Refugee Community Structures | **Yes**

Cash Based Intervention:

Access to Supermarkets, Pharmacies or other | **Stores is less than 2km/10km with public transportation.**
Access to ATM / Banking Facilities | **No machines/facilities/public transportation in 5km**
Availability for PoCs to Cook | **0**

WASH :

Total-Functional/Working Toilets | **18**
Toilets in a Separated Area for Women | **No**
WASH facilities for People with Specific Needs | **No**
Total - Showers | **12**
Total - Showers with hot water | **12**
Showers in a Separated Area for Women | **No**
Total - Water Taps | **0**
Hygiene promoters | **0**
Clean WASH Facilities | **Occasionally**
Garbage Disposal | **Regularly**

NFIs:

NFI Kits for Women and Children | **Occasionally**
Distribution System | **Occasionally**

Communication With Community:

Internet Connection | **Wifi**
Feedback Mechanism | **No**
Main Channels for Delivering Information to PoC
Bulletin Boards | **Yes**
Audio System | **No**
Digital Screens | **No**
Info and Advice Desk | **Yes**
Other | **No**
Specify: | **0**

Health:

Distance to the Nearest Health Facility | **More than 10km**
Primary Health Care | **Partially**
Referral System | **Occasionally**
MHPSS Programmes | **Partially**
Access Health Services in the Main Languages Spoken | **0**

Food:

Daily Food Distribution | **Three times per day**
Food is provided by: | **Authorities**
Food Meets the Nutrition Standards | **0**
Facilities for breastfeeding mothers | **Not available space**

Education:

Ongoing Education/Recreational Activities | **Regularly**
Child Friendly Spaces | **Area available, but not appropriate in terms of safety and space**
Proportion -Children Participating | **0**

Site Profile: Filippiada

Location Latitude: 39.224421

Location Longitude: 20.872987



UNHCR
The UN Refugee Agency

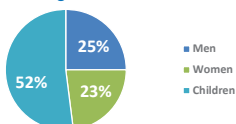
Date of updated: Jul-16

Demographics (Estimated) :

PoCs (Estimated) | **233** Source: Government Authorities/Army/Police

Winterization- Planning Figures | **230**

Estimated Age & Gender Breakdown



Estimated Nationality Breakdown

85% Syrian
14% Afghani
1% Pakistanis



Site Overview :

Capacity | **700** Source: Government Authorities/Army/Police
Administrative Region | **Epirus**
Type | **Emergency response site**
Site Management | **Hellenic Army/MoMP**
SMS Agency | **UNHCR**
Coordination Meetings | **Regularly**

Energy and Safety :

Check In/Check Out Mechanism | **Daily**
Fire Safety Plan | **Yes Based on Standards**
Electricity | **Always**
Security | **24/7**
Environmental Hazards | **near river**

Shelter :

Accommodation

Total - Tents | **90**
Total - Tents with Flooring | **0**
Total - PoCs Living in Tents | **417**

Total - Rub Halls | **0**
Total - PoCs Living in Rub Halls | **0**

Total - RHUs | **0**
Total - PoCs Living in RHUs | **0**

Total - Containers | **0**
Total - PoCs living in Containers | **0**
Family(ies) per Container (average) | **0**

Other Accommodation

Accommodation facility (ies) - Other | **0**
Families - in Unsafe Shelter | **0**

Protection:

Protection Referral Mechanism | **PWSN/ UASC**
Restoring Family Links Service | **No**
Legal AID - Access to AS Procedure | **No**
Tensions between Communities | **Rarely**
Site adapted for People with Specific Needs | **Yes for some site locations**
SGBV Services | **Occasionally**
SOPs in Place for PWSN, UASC & SGBV | **PWSN / UASC**

Private Rooms for Counseling | **Yes, but the room is Not appropriate or always available**
Lighting | **Yes, but Not for all required areas**
Refugee Community Structures | **No**

Cash Based Intervention:

Access to Supermarkets, Pharmacies or other | **Stores is less than 2km/10km with public transportation.**
Access to ATM / Banking Facilities | **Facilities/Machines is 2km /10km with public transportation. Communal cooking areas are planned but not yet available**
Availability for PoCs to Cook

WASH :

Total-Functional/Working Toilets | **59**
Toilets in a Separated Area for Women | **Yes Sufficient**
WASH facilities for People with Specific Needs | **No**
Total - Showers | **10**
Total - Showers with hot water | **10**
Showers in a Separated Area for Women | **No**
Total - Water Taps | **9**
Hygiene promoters | **0**
Clean WASH Facilities | **Regularly**
Garbage Disposal | **Regularly**

NFIs:

NFI Kits for Women and Children | **Occasionally**
Distribution System | **Occasionally**

Communication With Community:

Internet Connection | **Wifi**
Feedback Mechanism | **No**
Main Channels for Delivering Information to PoC
Bulletin Boards | **Yes**
Audio System | **No**
Digital Screens | **No**
Info and Advice Desk | **Yes**
Other | **No**
Specify: | **0**

Health:

Distance to the Nearest Health Facility | **More than 10km**
Primary Health Care | **Partially**
Referral System | **Occasionally**
MHPSS Programmes | **Partially**
Access Health Services in the Main Languages Spoken | **Occasionally**

Food:

Daily Food Distribution | **Three times per day**
Food is provided by: | **Authorities**
Food Meets the Nutrition Standards | **Yes**
Facilities for breastfeeding mothers | **Not available space**

Education:

Ongoing Education/Recreational Activities | **Yes, sometimes based on availability of staff**
Child Friendly Spaces | **Area available, but not appropriate in terms of safety and space**
Proportion -Children Participating | **25%-60%**

Site Profile: Katsika Ioanninon

Location Latitude: 39.60767

Location Longitude: 20.90226



UNHCR
The UN Refugee Agency

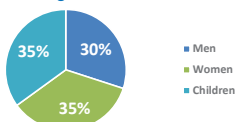
Date of updated: Jul-16

Demographics (Estimated) :

PoCs (Estimated) | **251** Source: Government Authorities/Army/Police

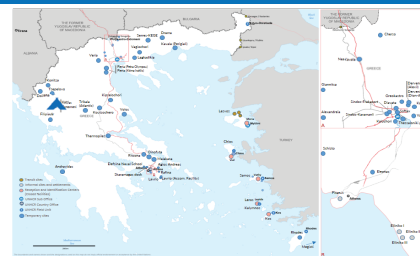
Winterization- Planning Figures | **251**

Estimated Age & Gender Breakdown



Estimated Nationality Breakdown

70% Syrian
20% Iraqi
10% Afghani



Site Overview :

Capacity | **1,500** Source: Government Authorities/Army/Police
Administrative Region | **Epirus**
Type | **Emergency response site**
Site Management | **Hellenic Army/MoMP**
SMS Agency | **IOM**
Coordination Meetings | **Regularly**

Energy and Safety :

Check In/Check Out Mechanism | **Daily**
Fire Safety Plan | **No**
Electricity | **Always**
Security | **24/7**
Environmental Hazards | **snakes and scorpions**

Shelter :

Accommodation

Total - Tents | **150**
Total - Tents with Flooring | **0**
Total - PoCs Living in Tents | **550**

Total - Rub Halls | **0**
Total - PoCs Living in Rub Halls | **0**

Total - RHUs | **0**
Total - PoCs Living in RHUs | **0**

Total - Containers | **0**
Total - PoCs living in Containers | **0**
Family(ies) per Container (average) | **0**

Other Accommodation

Accommodation facility (ies) - Other | **0**
Families - in Unsafe Shelter | **0**

Protection:

Protection Referral Mechanism | **PWSN/ UASC/ PSS**
Restoring Family Links Service | **No**
Legal AID - Access to AS Procedure | **Occasionally**
Tensions between Communities | **Often**
Site adapted for People with Specific Needs | **No**
SGBV Services | **Occasionally**
SOPs in Place for PWSN, UASC & SGBV | **UASC**

Private Rooms for Counseling | **Yes, but the room is Not appropriate or always available**
Lighting | **Yes, but Not for all required areas**
Refugee Community Structures | **Yes**

Cash Based Intervention:

Access to Supermarkets, Pharmacies or other | **Stores is less than 2km/10km with public transportation.**
Access to ATM / Banking Facilities | **Facilities/Machines more than 2km / 20km with public transportation. Communal cooking areas are planned but not yet available**
Availability for PoCs to Cook

WASH :

Total-Functional/Working Toilets | **47**
Toilets in a Separated Area for Women | **Yes Sufficient**
WASH facilities for People with Specific Needs | **No**
Total - Showers | **31**
Total - Showers with hot water | **31**
Showers in a Separated Area for Women | **Yes Sufficient**
Total - Water Taps | **86**
Hygiene promoters | **1**
Clean WASH Facilities | **Regularly**
Garbage Disposal | **Regularly**

NFIs:

NFI Kits for Women and Children | **Occasionally**
Distribution System | **Occasionally**

Communication With Community:

Internet Connection | **Wifi**
Feedback Mechanism | **Occasionally**

Main Channels for Delivering Information to PoC
Bulletin Boards | **Yes**
Audio System | **No**
Digital Screens | **No**
Info and Advice Desk | **No**
Other | **No**
Specify: | **0**

Health:

Distance to the Nearest Health Facility | **Less than 10km**
Primary Health Care | **Fully**
Referral System | **Fully**
MHPSS Programmes | **Fully**
Access Health Services in the Main Languages Spoken | **Occasionally**

Food:

Daily Food Distribution | **Three times per day**

Food is provided by: | **Authorities**
Food Meets the Nutrition Standards | **Yes**
Facilities for breastfeeding mothers | **Not available space**

Education:

Ongoing Education/Recreational Activities | **Regularly**
Child Friendly Spaces | **Sufficient and safe space available**
Proportion -Children Participating | **more than 60%**

Site Profile: Konitsa

Location Latitude: 40.049359

Location Longitude: 20.749345



UNHCR
The UN Refugee Agency

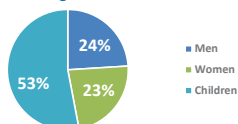
Date of updated: Oct-16

Demographics (Estimated) :

PoCs (Estimated) | **150** Source: Government Authorities/Army/Police

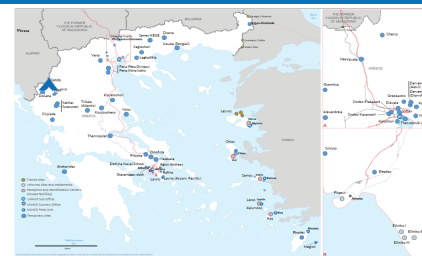
Winterization- Planning Figures | **143**

Estimated Age & Gender Breakdown



Estimated Nationality Breakdown

100% Syrian
0% Syrian
0% Syrian



Site Overview :

Capacity | **200** Source: Government Authorities/Army/Police
Administrative Region | **Epirus**
Type | **Collective Shelter**
Site Management | **MoLSS**
SMS Agency | **UNHCR**
Coordination Meetings | **Occasionally**

Energy and Safety :

Check In/Check Out Mechanism | **No**
Fire Safety Plan | **Yes Based on Standards**
Electricity | **always**
Security | **Never**
Environmental Hazards | **No**

Shelter :

Accommodation

Total - Tents | **0**
Total - Tents with Flooring | **0**
Total - PoCs Living in Tents | **0**
Total - Rub Halls | **0**
Total - PoCs Living in Rub Halls | **0**
Total - RHUs | **0**
Total - PoCs Living in RHUs | **0**
Total - Containers | **0**
Total - PoCs living in Containers | **0**
Family(ies) per Container (average) | **0**

Other Accommodation

Accommodation facility (ies) - Other | **0**
Families - in Unsafe Shelter | **0**

Protection:

Protection Referral Mechanism | **PWSN/UASC /SGBV /PSS /Family Reunification**
Restoring Family Links Service | **No**
Legal AID - Access to AS Procedure | **Always**
Tensions between Communities | **Rarely**
Site adapted for People with Specific Needs | **Yes for some site locations**
SGBV Services | **Occasionally**
SOPs in Place for PWSN, UASC & SGBV | **0**
Private Rooms for Counseling | **No**
Lighting | **0**
Refugee Community Structures | **Yes**

Cash Based Intervention:

Access to Supermarkets, Pharmacies or other | **Stores is less than 2km/10km with public transportation.**
Access to ATM / Banking Facilities | **Facilities/Machines is 2km /10km with public transportation. 0**
Availability for PoCs to Cook | **0**

WASH :

Total-Functional/Working Toilets | **8**
Toilets in a Separated Area for Women | **Yes Insufficient**
WASH facilities for People with Specific Needs | **No**
Total - Showers | **7**
Total - Showers with hot water | **7**
Showers in a Separated Area for Women | **0**
Total - Water Taps | **8**
Hygiene promoters | **0**
Clean WASH Facilities | **0**
Garbage Disposal | **Regularly**

NFIs:

NFI Kits for Women and Children | **Occasionally**
Distribution System | **Daily**

Communication With Community:

Internet Connection | **0**
Feedback Mechanism | **Occasionally**
Main Channels for Delivering Information to PoC
Bulletin Boards | **0**
Audio System | **0**
Digital Screens | **0**
Info and Advice Desk | **0**
Other | **0**
Specify: | **0**

Health:

Distance to the Nearest Health Facility | **More than 10km**
Primary Health Care | **Partially**
Referral System | **Occasionally**
MHPSS Programmes | **Partially**
Access Health Services in the Main Languages Spoken | **0**

Food:

Daily Food Distribution | **Three times per day**
Food is provided by: | **Other**
Food Meets the Nutrition Standards | **Yes**
Facilities for breastfeeding mothers | **Available but Not appropriate space**

Education:

Ongoing Education/Recreational Activities | **Regularly**
Child Friendly Spaces | **Sufficient and safe space available**
Proportion -Children Participating | **25%-60%**

Site Profile: Tsepelovo

Location Latitude: 39.904698

Location Longitude: 20.820951



UNHCR
The UN Refugee Agency

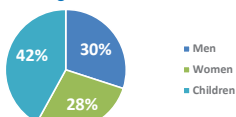
Date of updated: Jul-16

Demographics (Estimated) :

PoCs (Estimated) | **55** Source: Government Authorities/Army/Police

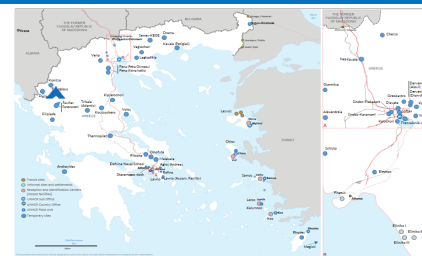
Winterization- Planning Figures | **45**

Estimated Age & Gender Breakdown



Estimated Nationality Breakdown

87% Syrian
13% Iraqi
0% Other



Site Overview :

Capacity | **200** Source: Government Authorities/Army/Police

Administrative Region | **Epirus**

Type | **Collective Shelter**

Site Management | **Hellenic Army**

SMS Agency | **UNHCR**

Coordination Meetings | **Never**

Energy and Safety :

- Check In/Check Out Mechanism
- Fire Safety Plan
- Electricity
- Security
- Environmental Hazards

Daily
Yes Based on Standards
Always
24/7
Site located in the mountains, at 1200m altitude. Very cold in winter.

Shelter :

Accommodation

Total - Tents | **0**
Total - Tents with Flooring | **0**
Total - PoCs Living in Tents | **0**

Total - Rub Halls | **0**
Total - PoCs Living in Rub Halls | **0**

Total - RHUs | **0**
Total - PoCs Living in RHUs | **0**

Total - Containers | **0**
Total - PoCs living in Containers | **0**
Family(ies) per Container (average) | **0**

Other Accommodation

Accommodation facility (ies) - Other | **0**

Families - in Unsafe Shelter | **0**

Protection:

- Protection Referral Mechanism | **UASC**
- Restoring Family Links Service | **No**
- Legal AID - Access to AS Procedure | **No**
- Tensions between Communities | **Rarely**
- Site adapted for People with Specific Needs | **Yes for some site locations**
- SGBV Services | **No**
- SOPs in Place for PWSN, UASC & SGBV | **UASC**
- Private Rooms for Counseling | **No**
- Lighting | **Yes, but Not for all required areas**
- Refugee Community Structures | **No**

Cash Based Intervention:

- Access to Supermarkets, Pharmacies or other | **No stores/ public transportation available in 5km**
- Access to ATM / Banking Facilities | **No machines/facilities/public transportation in 5km**
- Availability for PoCs to Cook | **Communal cooking areas are planned but not yet available**

WASH :

- Total-Functional/Working Toilets | **23**
- Toilets in a Separated Area for Women | **Yes Sufficient**
- WASH facilities for People with Specific Needs | **Yes Sufficient**
- Total - Showers | **10**
- Total - Showers with hot water | **10**
- Showers in a Separated Area for Women | **No**
- Total - Water Taps | **32**
- Hygiene promoters | **0**
- Clean WASH Facilities | **Occasionally**
- Garbage Disposal | **Regularly**

NFIs:

- NFI Kits for Women and Children | **Occasionally**
- Distribution System | **Occasionally**

Communication With Community:

- Internet Connection | **Wifi**
- Feedback Mechanism | **Occasionally**
- Main Channels for Delivering Information to PoC
 - Bulletin Boards | **No**
 - Audio System | **No**
 - Digital Screens | **No**
 - Info and Advice Desk | **No**
 - Other | **Yes**
- Specify: | **info session**

Health:

- Distance to the Nearest Health Facility | **More than 10km**
- Primary Health Care | **Partially**
- Referral System | **Occasionally**
- MHPSS Programmes | **Partially**
- Access Health Services in the Main Languages Spoken | **Occasionally**

Food:

- Daily Food Distribution | **Three times per day**
- Food is provided by: | **Authorities**
- Food Meets the Nutrition Standards | **Yes**
- Facilities for breastfeeding mothers | **Not available space**

Education:

- Ongoing Education/Recreational Activities | **Yes, sometimes based on availability of staff**
- Child Friendly Spaces | **Area available, but not appropriate in terms of safety and space**
- Proportion -Children Participating | **25%-60%**

Site profiles - Western Greece/Peloponnese

Site Profile: Andravida

Location Latitude: 37.93842

Location Longitude: 21.20694



UNHCR
The UN Refugee Agency

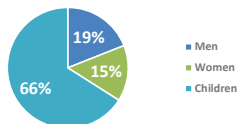
Date of updated: Oct-16

Demographics (Estimated) :

PoCs (Estimated) | **209** Source: Government Authorities/Army/Police

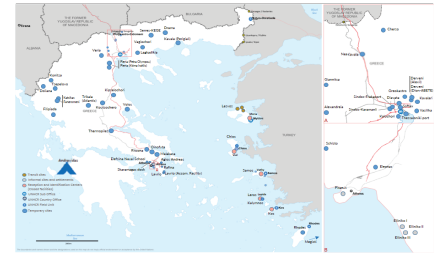
Winterization- Planning Figures | **202**

Estimated Age & Gender Breakdown



Estimated Nationality Breakdown

Nationality	Percentage
Syrian	100%
Other	0%
Other	0%



Site Overview :

Capacity | **300** Source: Government Authorities/Army/Police

Administrative Region | **Western Greece**

Type | **Emergency response site**

Site Management | **Municipality**

SMS Agency

Coordination Meetings | **Never**

Energy and Safety :

Category	Status
Check In/Check Out Mechanism	Occasionally
Fire Safety Plan	No
Electricity	Always
Security	Never
Environmental Hazards	Near highway

Shelter :

Accommodation

Total - Tents	0
Total - Tents with Flooring	0
Total - PoCs Living in Tents	0
Total - Rub Halls	0
Total - PoCs Living in Rub Halls	0
Total - RHUs	0
Total - PoCs Living in RHUs	0
Total - Containers	0
Total - PoCs living in Containers	0
Family(ies) per Container (average)	0

Other Accommodation

Accommodation facility (ies) - Other | **38 Buildings**

Families - in Unsafe Shelter | **0**

Protection:

Category	Status
Protection Referral Mechanism	PWSN/ UASC/SGBV / PSS / Family Reunification
Restoring Family Links Service	No
Legal AID - Access to AS Procedure	No
Tensions between Communities	Rarely
Site adapted for People with Specific Needs	No
SGBV Services	No
SOPs in Place for PWSN, UASC & SGBV	0
Private Rooms for Counseling	Yes, but the room is not appropriate or always available
Lighting	Yes, but not for all required areas
Refugee Community Structures	Yes

Cash Based Intervention:

Category	Status
Access to Supermarkets, Pharmacies or other	Stores is less than 2km/10km with public transportation.
Access to ATM / Banking Facilities	Facilities/Machines is 2km /10km with public transportation. Communal cooking areas are planned but not yet available
Availability for PoCs to Cook	

WASH :

Total-Functional/Working Toilets	40
Toilets in a Separated Area for Women	No
WASH facilities for People with Specific Needs	No
Total - Showers	40
Total - Showers with hot water	40
Showers in a Separated Area for Women	No
Total - Water Taps	80
Hygiene promoters	0
Clean WASH Facilities	Occasionally
Garbage Disposal	Regularly

NFIs:

NFI Kits for Women and Children	Occasionally
Distribution System	Occasionally

Communication With Community:

Internet Connection	Wifi
Feedback Mechanism	No
Main Channels for Delivering Information to PoC	
Bulletin Boards	No
Audio System	No
Digital Screens	No
Info and Advice Desk	No
Other	Yes
Specify:	UNHCR Field Team Visits

Health:

Distance to the Nearest Health Facility	Less than 10km
Primary Health Care	No
Referral System	No
MHPSS Programmes	Partially
Access Health Services in the Main Languages Spoken	Never

Food:

Daily Food Distribution	Two times per day
Food is provided by:	Authorities
Food Meets the Nutrition Standards	Yes
Facilities for breastfeeding mothers	Available and appropriate space

Education:

Ongoing Education/Recreational Activities	Yes, sometimes based on availability of staff
Child Friendly Spaces	Sufficient and safe space available
Proportion -Children Participating	25%-60%

Site profiles - Islands

Site Profile: Souda

Location Latitude: 38.376007

Location longitude: 26.137178



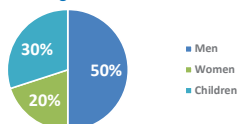
UNHCR
The UN Refugee Agency

Date of updated: Oct-16

Demographics (Estimated) :

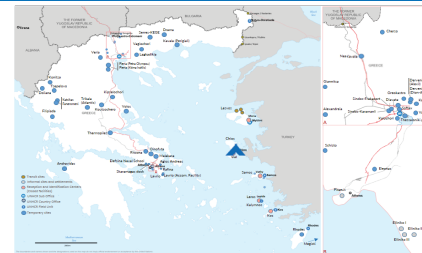
PoCs (Estimated)	4,191 (All Island) Source: Government Authorities/Army/Police
Winterization- Planning Figures	820

Estimated Age & Gender Breakdown



Estimated Nationality Breakdown

65%	Syrian
10%	Iraqi
25%	Other



Site Overview :

Capacity	1,100 (All Island) Source: Government Authorities/Army/Police
Administrative Region	Chios
Type	Emergency response site
Site Management	Municipality
SMS Agency	
Coordination Meetings	Occasionally

Energy and Safety :

Check In/Check Out Mechanism	No
Fire Safety Plan	No
Electricity	Occasionally
Security	24/7
Environmental Hazards	Gas station, Fire

Shelter :

Accommodation

Total - Tents	120
Total - Tents with Flooring	0
Total - PoCs Living in Tents	300
Total - Rub Halls	3
Total - PoCs Living in Rub Halls	400
Total - RHUs	33
Total - PoCs Living in RHUs	300
Total - Containers	0
Total - PoCs living in Containers	0
Family(ies) per Container (average)	0

Other Accommodation

Accommodation facility (ies) - Other	0
# Families - in Unsafe Shelter	0

Protection:

Protection Referral Mechanism	UASC / SGBV
Restoring Family Links Service	No
Legal AID - Access to AS Procedure	Occasionally
Tensions between Communities	Often
Site adapted for People with Specific Needs	No
SGBV Services	Yes
SOPs in Place for PWSN, UASC & SGBV	UASC / SGBV
Private Rooms for Counseling	Yes, but the room is not appropriate or always available
Lighting	Yes, but not for all required areas
Refugee Community Structures	Yes

Cash Based Intervention:

Access to Supermarkets, Pharmacies or other	Stores is less than 2km/10km with public transportation.
Access to ATM / Banking Facilities	Facilities/Machines is 2km /10km with public transportation. Site Management does not allow communal or individual cooking by site residents
Availability for PoCs to Cook	

WASH :

Total-Functional/Working Toilets	24
Toilets in a Separated Area for Women	Yes Insufficient
WASH facilities for People with Specific Needs	No
Total - Showers	11
Total - Showers with hot water	11
Showers in a Separated Area for Women	Yes Insufficient
Total - Water Taps	18
Hygiene promoters	1
Clean WASH Facilities	Regularly
Garbage Disposal	Regularly

NFIs:

NFI Kits for Women and Children	Occasionally
Distribution System	Daily

Communication With Community:

Internet Connection	None
Feedback Mechanism	No
Main Channels for Delivering Information to PoC	
Bulletin Boards	Yes
Audio System	No
Digital Screens	No
Info and Advice Desk	No
Other	Yes
Specify:	Partners on site and outreach in the accommodation area

Health:

Distance to the Nearest Health Facility	Less than 10km
Primary Health Care	Partially
Referral System	Fully
MHPSS Programmes	Partially
Access Health Services in the Main Languages Spoken	Regularly for main languages used on site

Food:

Daily Food Distribution	Three times per day
Food is provided by:	Authorities / NGO / Volunteers
Food Meets the Nutrition Standards	Yes
Facilities for breastfeeding mothers	Available and appropriate space

Education:

Ongoing Education/Recreational Activities	Yes, sometimes based on availability of staff
Child Friendly Spaces	No space available
Proportion -Children Participating	less than 25%

All sites are under the responsibility of the Greek authorities. The information as displayed in the site profile is collected on monthly basis and based on information from different sources, i.e. site manager, Hellenic Police, UNHCR field teams. Please send any feedback to: Hawraa Harkous (harkous@unhcr.org)

Site Profile: VIAL

Location Latitude: 38.323907

Location Longitude: 26.092342



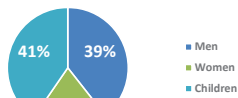
UNHCR
The UN Refugee Agency

Date of updated: Oct-16

Demographics (Estimated) :

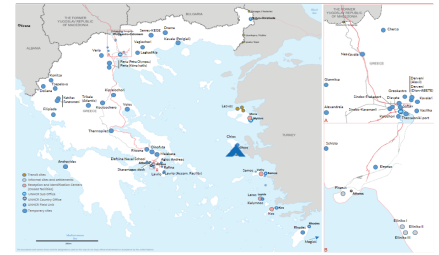
PoCs (Estimated)	4,191 (All Island) Source: Government Authorities/Army/Police
Winterization- Planning Figures	1,147

Estimated Age & Gender Breakdown



Estimated Nationality Breakdown

40%	Afghani
30%	Syrian
30%	Other



Site Overview :

Capacity	1,100 Source: Government Authorities/Army/Police
Administrative Region	Chios
Type	RIC
Site Management	Hellenic Army/FRS
SMS Agency	
Coordination Meetings	Regularly

Energy and Safety :

Check In/Check Out Mechanism	No
Fire Safety Plan	Yes Not Based on Standards
Electricity	Always
Security	24/7
Environmental Hazards	Fire

Shelter :

Accommodation

Total - Tents	0
Total - Tents with Flooring	0
Total - PoCs Living in Tents	0
Total - Rub Halls	0
Total - PoCs Living in Rub Halls	0
Total - RHUs	0
Total - PoCs Living in RHUs	0
Total - Containers	70
Total - PoCs living in Containers	800
Family(ies) per Container (average)	0

Other Accommodation

Accommodation facility (ies) - Other	No
# Families - in Unsafe Shelter	0

Protection:

Protection Referral Mechanism	PWSN/UASC/SGBV / PSS / Family Reunification
Restoring Family Links Service	Yes
Legal AID - Access to AS Procedure	Occasionally
Tensions between Communities	Often
Site adapted for People with Specific Needs	No
SGBV Services	Yes
SOPs in Place for PWSN, UASC & SGBV	UASC / SGBV
Private Rooms for Counseling	Yes, but the room is not appropriate or always available
Lighting	Yes, but not for all required areas
Refugee Community Structures	Yes

Cash Based Intervention:

Access to Supermarkets, Pharmacies or other	Stores is less than 2km/10km with public transportation.
Access to ATM / Banking Facilities	No machines/facilities/public transportation in 5km
Availability for PoCs to Cook	Site Management does not allow communal or individual cooking by site residents

WASH :

Total-Functional/Working Toilets	59
Toilets in a Separated Area for Women	Yes Sufficient
WASH facilities for People with Specific Needs	Yes Insufficient
Total - Showers	72
Total - Showers with hot water	0
Showers in a Separated Area for Women	Yes Sufficient
Total - Water Taps	48
Hygiene promoters	1
Clean WASH Facilities	Regularly
Garbage Disposal	Regularly

NFIs:

NFI Kits for Women and Children	Daily
Distribution System	Daily

Communication With Community:

Internet Connection	Wifi
Feedback Mechanism	No
Main Channels for Delivering Information to PoC	
Bulletin Boards	No
Audio System	No
Digital Screens	No
Info and Advice Desk	Yes
Other	Yes
Specify:	Partners in Registration Area and outreach in Accommodation area

Health:

Distance to the Nearest Health Facility	Less than 10km
Primary Health Care	Partially
Referral System	Fully
MHPSS Programmes	Partially
Access Health Services in the Main Languages Spoken	Occasionally

Food:

Daily Food Distribution	Three times per day
Food is provided by:	Authorities / NGO
Food Meets the Nutrition Standards	No
Facilities for breastfeeding mothers	Not available space

Education:

Ongoing Education/Recreational Activities	Regularly
Child Friendly Spaces	Area available, but not appropriate in terms of safety and space
Proportion -Children Participating	25%-60%

Site Profile: Kos RIC - Pyli

Location Latitude: 36.856614

Location Longitude: 27.164832



UNHCR
The UN Refugee Agency

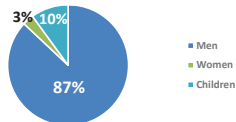
Date of updated: Oct-16

Demographics (Estimated) :

PoCs (Estimated) | **1,965** Source: Government Authorities/Army/Police

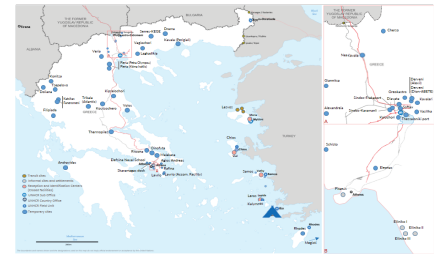
Winterization- Planning Figures | **1,674**

Estimated Age & Gender Breakdown



Estimated Nationality Breakdown

85% Pakistanis
6% Afghani
9% Other



Site Overview :

Capacity | **1,000** Source: Government Authorities/Army/Police

Administrative Region | **Kos**

Type | **RIC**

Site Management | **FRS**

SMS Agency | **Regularly**

Coordination Meetings | **Regularly**

Energy and Safety :

Check In/Check Out Mechanism | **Daily**
Fire Safety Plan | **Yes Based on Standards**
Electricity | **Always**
Security | **24/7**
Environmental Hazards | **No**

Shelter :

Accommodation

Total - Tents | **19**
Total - Tents with Flooring | **0**
Total - PoCs Living in Tents | **152**

Total - Rub Halls | **0**
Total - PoCs Living in Rub Halls | **0**

Total - RHUs | **0**
Total - PoCs Living in RHUs | **0**

Total - Containers | **91**
Total - PoCs living in Containers | **870**
Family(ies) per Container (average) | **2**

Other Accommodation

Accommodation facility (ies) - Other | **New annex of the RIC which is located at its parking lot.**
Families - in Unsafe Shelter | **0**

Protection:

Protection Referral Mechanism | **PWSN/UASC/ SGBV / PSS / Family Reunification**
Restoring Family Links Service | **Yes**
Legal AID - Access to AS Procedure | **Always**
Tensions between Communities | **Often**
Site adapted for People with Specific Needs | **No**
SGBV Services | **Occasionally**
SOPs in Place for PWSN, UASC & SGBV | **PWSN / UASC**
Private Rooms for Counseling | **Yes and room is appropriate**
Lighting | **Yes, but not for all required areas**
Refugee Community Structures | **Yes**

Cash Based Intervention:

Access to Supermarkets, Pharmacies or other | **Stores is less than 2km/10km with public transportation.**
Access to ATM / Banking Facilities | **Facilities/Machines is 2km /10km with public transportation. Site Management does not allow communal or individual cooking by site residents**
Availability for PoCs to Cook | **No**

WASH :

Total-Functional/Working Toilets | **92**
Toilets in a Separated Area for Women | **Yes Sufficient**
WASH facilities for People with Specific Needs | **No**
Total - Showers | **89**
Total - Showers with hot water | **83**
Showers in a Separated Area for Women | **Yes Sufficient**
Total - Water Taps | **113**
Hygiene promoters | **0**
Clean WASH Facilities | **Regularly**
Garbage Disposal | **Regularly**

NFIs:

NFI Kits for Women and Children | **Daily**
Distribution System | **Daily**

Communication With Community:

Internet Connection | **Wifi**
Feedback Mechanism | **Yes**
Main Channels for Delivering Information to PoC
Bulletin Boards | **Yes**
Audio System | **Yes**
Digital Screens | **No**
Info and Advice Desk | **Yes**
Other | **Yes**
Specify: **Daily engagement of Protection Team with PoCs**

Health:

Distance to the Nearest Health Facility | **More than 10km**
Primary Health Care | **Fully**
Referral System | **Fully**
MHPSS Programmes | **Fully**
Access Health Services in the Main Languages Spoken | **Regularly for main languages used on site**

Food:

Daily Food Distribution | **Three times per day**
Food is provided by: **Authorities**
Food Meets the Nutrition Standards | **Yes**
Facilities for breastfeeding mothers | **Not available space**

Education:

Ongoing Education/Recreational Activities | **Regularly**
Child Friendly Spaces | **Sufficient and safe space available**
Proportion -Children Participating | **25%-60%**

Site Profile: Lepida RIC

Location Latitude: 37.118289

Location Longitude: 26.85961



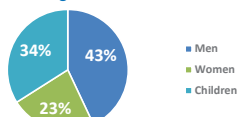
UNHCR
The UN Refugee Agency

Date of updated: Oct-16

Demographics (Estimated) :

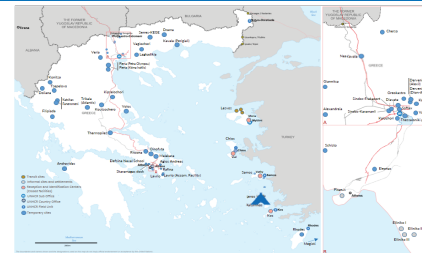
PoCs (Estimated)	796 (All Island) Source: Government Authorities/Army/Police
Winterization- Planning Figures	616

Estimated Age & Gender Breakdown



Estimated Nationality Breakdown

36%	Syrian
25%	Iraqi
39%	Others



Site Overview :

Capacity	1,000 (All Island) Source: Government Authorities/Army/Police
Administrative Region	Leros
Type	RIC
Site Management	Hellenic Army, MoMP, FRS
SMS Agency	
Coordination Meetings	Regularly

Energy and Safety :

Check In/Check Out Mechanism	Occasionally
Fire Safety Plan	Yes Not Based on Standards
Electricity	Always
Security	Occasionally
Environmental Hazards	No

Shelter :

Accommodation

Total - Tents	0
Total - Tents with Flooring	0
Total - PoCs Living in Tents	0
Total - Rub Halls	0
Total - PoCs Living in Rub Halls	0
Total - RHUs	0
Total - PoCs Living in RHUs	0
Total - Containers	98
Total - PoCs living in Containers	562
Family(ies) per Container (average)	2

Other Accommodation

Accommodation facility (ies) - Other	No
# Families - in Unsafe Shelter	0

Protection:

Protection Referral Mechanism	PWSN/UASC/ SGBV / PSS / Family Reunification
Restoring Family Links Service	Yes
Legal AID - Access to AS Procedure	Always
Tensions between Communities	Rarely
Site adapted for People with Specific Needs	No
SGBV Services	Occasionally
SOPs in Place for PWSN, UASC & SGBV	0
Private Rooms for Counseling	No
Lighting	Yes, but not for all required areas
Refugee Community Structures	Yes

Cash Based Intervention:

Access to Supermarkets, Pharmacies or other	Stores is less than 2km/10km with public transportation.
Access to ATM / Banking Facilities	Facilities/Machines is 2km /10km with public transportation. Site Management does not allow communal or individual cooking by site residents
Availability for PoCs to Cook	

WASH :

Total-Functional/Working Toilets	110
Toilets in a Separated Area for Women	Yes Insufficient
WASH facilities for People with Specific Needs	Yes Insufficient
Total - Showers	100
Total - Showers with hot water	100
Showers in a Separated Area for Women	Yes Insufficient
Total - Water Taps	98
Hygiene promoters	3
Clean WASH Facilities	Regularly
Garbage Disposal	Regularly

NFIs:

NFI Kits for Women and Children	Daily
Distribution System	Daily

Communication With Community:

Internet Connection	None
Feedback Mechanism	Yes
Main Channels for Delivering Information to PoC	
Bulletin Boards	Yes
Audio System	Yes
Digital Screens	No
Info and Advice Desk	No
Other	Yes
Specify:	UNHCR/RIS/NGO Personnel

Health:

Distance to the Nearest Health Facility	Less than 10km
Primary Health Care	Fully
Referral System	Fully
MHPSS Programmes	Partially
Access Health Services in the Main Languages Spoken	Regularly for main languages used on site

Food:

Daily Food Distribution	Three times per day
Food is provided by:	Authorities
Food Meets the Nutrition Standards	No
Facilities for breastfeeding mothers	Not available space

Education:

Ongoing Education/Recreational Activities	Yes, sometimes based on availability of staff
Child Friendly Spaces	No space available
Proportion -Children Participating	less than 25%

Site Profile: Kara Tepe

Location Latitude: 39.128733

Location Longitude: 26.544573



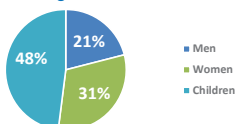
UNHCR
The UN Refugee Agency

Date of updated: Oct-16

Demographics (Estimated) :

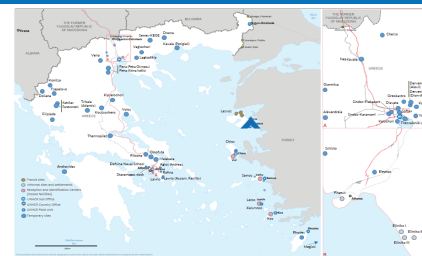
PoCs (Estimated)	6,013 (All Island) source: Government Authorities/Army/Police
Winterization- Planning Figures	966

Estimated Age & Gender Breakdown



Estimated Nationality Breakdown

40%	Syrian
32%	Afghani
28%	Other



Site Overview :

Capacity	3,500 (All Island) source: Government Authorities/Army/Police
Administrative Region	Lesvos
Type	Emergency response site
Site Management	Municipality
SMS Agency	
Coordination Meetings	Regularly

Energy and Safety :

Check In/Check Out Mechanism	Daily
Fire Safety Plan	Yes Based on Standards
Electricity	Always
Security	Never
Environmental Hazards	0

Shelter :

Accommodation

Total - Tents	0
Total - Tents with Flooring	0
Total - PoCs Living in Tents	0
Total - Rub Halls	2
Total - PoCs Living in Rub Halls	63
Total - RHUs	179
Total - PoCs Living in RHUs	869
Total - Containers	0
Total - PoCs living in Containers	0
Family(ies) per Container (average)	0

Other Accommodation

Accommodation facility (ies) - Other	0
# Families - in Unsafe Shelter	0

Protection:

Protection Referral Mechanism	pwsn sgbv PSS / Family Reunification
Restoring Family Links Service	Yes
Legal AID - Access to AS Procedure	Occasionally
Tensions between Communities	Rarely
Site adapted for People with Specific Needs	Yes for some site locations
SGBV Services	Yes
SOPs in Place for PWSN, UASC & SGBV	PWSN / SGBV
Private Rooms for Counseling	Yes and room is appropriate
Lighting	Yes, but not for all required areas
Refugee Community Structures	No

Cash Based Intervention:

Access to Supermarkets, Pharmacies or other	Stores is less than 2km/10km with public transportation.
Access to ATM / Banking Facilities	Facilities/Machines is 2km /10km with public transportation. Communal cooking areas are planned but not yet available
Availability for PoCs to Cook	

WASH :

Total-Functional/Working Toilets	50
Toilets in a Separated Area for Women	Yes Sufficient
WASH facilities for People with Specific Needs	Yes Sufficient
Total - Showers	24
Total - Showers with hot water	24
Showers in a Separated Area for Women	Yes Sufficient
Total - Water Taps	47
Hygiene promoters	6
Clean WASH Facilities	Regularly
Garbage Disposal	Regularly

NFIs:

NFI Kits for Women and Children	Daily
Distribution System	Daily

Communication With Community:

Internet Connection	4G/3G
Feedback Mechanism	No
Main Channels for Delivering Information to PoC	
Bulletin Boards	Yes
Audio System	No
Digital Screens	Yes
Info and Advice Desk	Yes
Other Specify:	Yes Info sessions

Health:

Distance to the Nearest Health Facility	Less than 10km
Primary Health Care	Partially
Referral System	Fully
MHPSS Programmes	Partially
Access Health Services in the Main Languages Spoken	Regularly for main languages used on site

Food:

Daily Food Distribution	Three times per day
Food is provided by:	NGO volunteers
Food Meets the Nutrition Standards	0
Facilities for breastfeeding mothers	Available and appropriate space

Education:

Ongoing Education/Recreational Activities	Regularly
Child Friendly Spaces	Sufficient and safe space available
Proportion -Children Participating	25%-60%

All sites are under the responsibility of the Greek authorities. The information as displayed in the site profile is collected on monthly basis and based on information from different sources, i.e. site manager, Hellenic Police, UNHCR field teams. Please send any feedback to: Hawraa Harkous (harkous@unhcr.org)

Site Profile: Moria

Location Latitude: 39.134717

Location longitude: 26.503634



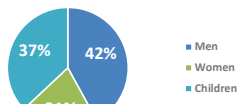
UNHCR
The UN Refugee Agency

Date of updated: Oct-16

Demographics (Estimated) :

PoCs (Estimated)	6,013 (All Island) Source: Government Authorities/Army/Police
Winterization- Planning Figures	2,351

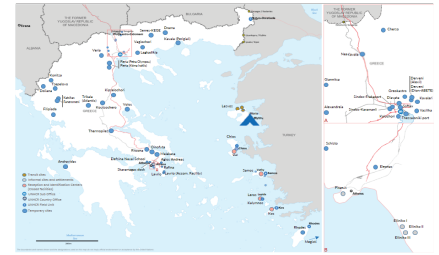
Estimated Age & Gender Breakdown*



*During site profiling age/gender breakdown was not available. Above corresponding figures of total estimated sea arrivals, are presented. Source: UNHCR

Estimated Nationality Breakdown

27%	Afghani
14%	Pakistanis
59%	Other



Site Overview :

Capacity	3,500 (All Island) Source: Government Authorities/Army/Police
Administrative Region	Lesvos
Type	RIC
Site Management	Hellenic Army/Police/MoMP
SMS Agency	
Coordination Meetings	Regularly

Energy and Safety :

Check In/Check Out Mechanism	Daily
Fire Safety Plan	Yes Based on Standards
Electricity	Always
Security	24/7
Environmental Hazards	0

Shelter :

Accommodation

Total - Tents	320
Total - Tents with Flooring	0
Total - PoCs Living in Tents	0
Total - Rub Halls	1
Total - PoCs Living in Rub Halls	80
Total - RHUs	21
Total - PoCs Living in RHUs	315
Total - Containers	0
Total - PoCs living in Containers	0
Family(ies) per Container (average)	0

Other Accommodation

Accommodation facility (ies) - Other	Dormitories
# Families - in Unsafe Shelter	0

Protection:

Protection Referral Mechanism	PWSN/UASC/SGBV / PSS / Family Reunification
Restoring Family Links Service	Yes
Legal AID - Access to AS Procedure	Always
Tensions between Communities	Often
Site adapted for People with Specific Needs	No
SGBV Services	Yes
SOPs in Place for PWSN, UASC & SGBV	PWSN / SGBV
Private Rooms for Counseling	Yes, but the room is not appropriate or always available
Lighting	Yes, but not for all required areas
Refugee Community Structures	Yes

Cash Based Intervention:

Access to Supermarkets, Pharmacies or other	Stores is less than 2km/10km with public transportation.
Access to ATM / Banking Facilities	Facilities/Machines more than 2km / 20km with public transportation.
Availability for PoCs to Cook	Site Management does not allow communal or individual cooking by site residents

WASH :

Total-Functional/Working Toilets	169
Toilets in a Separated Area for Women	Yes Insufficient
WASH facilities for People with Specific Needs	Yes Insufficient
Total - Showers	118
Total - Showers with hot water	118
Showers in a Separated Area for Women	Yes Insufficient
Total - Water Taps	215
Hygiene promoters	1
Clean WASH Facilities	Regularly
Garbage Disposal	Regularly

NFIs:

NFI Kits for Women and Children	Daily
Distribution System	Occasionally

Communication With Community:

Internet Connection	4G/3G
Feedback Mechanism	No
Main Channels for Delivering Information to PoC	
Bulletin Boards	No
Audio System	Yes
Digital Screens	Yes
Info and Advice Desk	Yes
Other	Yes
Specify:	CwC meeting with leaders

Health:

Distance to the Nearest Health Facility	Less than 10km
Primary Health Care	Partially
Referral System	Fully
MHPSS Programmes	Partially
Access Health Services in the Main Languages Spoken	Regularly for main languages used on site

Food:

Daily Food Distribution	Three times per day
Food is provided by:	
Authorities / NGO / Volunteers	0
Food Meets the Nutrition Standards	Available but not appropriate space
Facilities for breastfeeding mothers	

Education:

Ongoing Education/Recreational Activities	Regularly
Child Friendly Spaces	Area available, but not appropriate in terms of safety and space
Proportion -Children Participating	25%-60%

All sites are under the responsibility of the Greek authorities. The information as displayed in the site profile is collected on monthly basis and based on information from different sources, i.e. site manager, Hellenic Police, UNHCR field teams. Please send any feedback to: Hawraa Harkous (harkous@unhcr.org)

Site Profile: Old Sfageia

Location Latitude: 37.98381

Location Longitude: 23.727539



UNHCR
The UN Refugee Agency

Date of updated: Oct-16

Demographics (Estimated) :

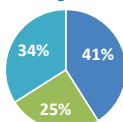
PoCs (Estimated)

224 (All Island) Source:
Government Authorities/Army/Police

Winterization- Planning
Figures

228 (All Island)

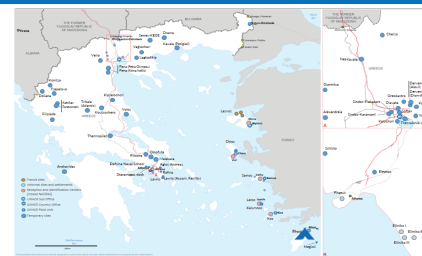
Estimated Age & Gender Breakdown



■ Men
■ Women
■ Children

Estimated Nationality Breakdown

55% Syrian
41% Iraqi
4% Pakistanis



Site Overview :

Capacity

0 (All Island) Source:
Government Authorities/Army/Police

Administrative Region

Rhodes

Type

**Emergency
response site**

Site Management

Municipality/Volunteers

SMS Agency

Coordination Meetings

Occasionally

Energy and Safety :

- Check In/Check Out Mechanism
- Fire Safety Plan
- Electricity
- Security
- Environmental Hazards

Occasionally

Yes Not Based on Standards

Always

Never

**Near the road and the shipyard. Appearing of
rats and mosquitos**

Shelter :

Accommodation

Total - Tents	5
Total - Tents with Flooring	0
Total - PoCs Living in Tents	14
Total - Rub Halls	0
Total - PoCs Living in Rub Halls	0
Total - RHUs	0
Total - PoCs Living in RHUs	0
Total - Containers	0
Total - PoCs living in Containers	0
Family(ies) per Container (average)	0

Other Accommodation

Accommodation facility (ies) - Other	Old Municipality Building
# Families - in Unsafe Shelter	7

Protection:

- Protection Referral Mechanism
- Restoring Family Links Service
- Legal AID - Access to AS Procedure
- Tensions between Communities
- Site adapted for People with Specific Needs
- SGBV Services
- SOPs in Place for PWSN, UASC & SGBV
- Private Rooms for Counseling
- Lighting
- Refugee Community Structures

Family Reunification

No

Occasionally

Often

No

Occasionally

0

Yes, but the room is not appropriate or always available

Yes, but not for all required areas

No

Cash Based Intervention:

- Access to Supermarkets, Pharmacies or other
- Access to ATM / Banking Facilities
- Availability for PoCs to Cook

**Stores is less than
2km/10km with public
transportation.**

**Facilities/Machines is 2km
/10km with public
transportation.
Communal cooking areas are
planned but not yet available**

WASH :

- Total-Functional/Working Toilets
- Toilets in a Separated Area for Women
- WASH facilities for People with Specific Needs
- Total - Showers
- Total - Showers with hot water
- Showers in a Separated Area for Women
- Total - Water Taps
- Hygiene promoters
- Clean WASH Facilities
- Garbage Disposal

5
No
No
6
3
Yes Sufficient
7
0
Occasionally
Regularly

NFIs:

- NFI Kits for Women and Children
- Distribution System

Occasionally

Never

Communication With Community:

- Internet Connection
- Feedback Mechanism
- Bulletin Boards
- Audio System
- Digital Screens
- Info and Advice Desk
- Other
- Specify:

None

Occasionally

Main Channels for Delivering Information to PoC

No

No

No

No

Yes

UNHCR info sessions

Health:

- Distance to the Nearest Health Facility
- Primary Health Care
- Referral System
- MHPSS Programmes
- Access Health Services in the Main Languages Spoken

Less than 10km
No
No
No
Occasionally

Food:

- Daily Food Distribution
- Food is provided by:
- Food Meets the Nutrition Standards
- Facilities for breastfeeding mothers

Three times per day
NGO Other
Yes
Not available space

Education:

- Ongoing Education/Recreational Activities
- Child Friendly Spaces
- Proportion -Children Participating

**Yes, sometimes based
on availability of staff**
**Area available, but not
appropriate in terms of
safety and space**
less than 25%

Site Profile: Vathy RIC

Location Latitude: 37.748339

Location Longitude: 26.981808



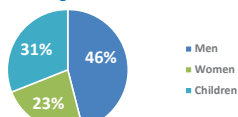
UNHCR
The UN Refugee Agency

Date of updated: Oct-16

Demographics (Estimated) :

PoCs (Estimated)	2,600 (All Island) source: Government Authorities/Army/Police
Winterization- Planning Figures	1,868

Estimated Age & Gender Breakdown



Estimated Nationality Breakdown

38%	Syrian
15%	Afghani
47%	Other



Site Overview :

Capacity	850 Source: Government Authorities/Army/Police
Administrative Region	Samos
Type	RIC
Site Management	FRS
SMS Agency	
Coordination Meetings	Regularly

Energy and Safety :

Check In/Check Out Mechanism	No
Fire Safety Plan	No
Electricity	Always
Security	24/7
Environmental Hazards	landslides in the extended area and forestall area

Shelter :

Accommodation

Total - Tents	345
Total - Tents with Flooring	0
Total - PoCs Living in Tents	951
Total - Rub Halls	0
Total - PoCs Living in Rub Halls	0
Total - RHUs	5
Total - PoCs Living in RHUs	65
Total - Containers	56
Total - PoCs living in Containers	606
Family(ies) per Container (average)	3

Other Accommodation

Accommodation facility (ies) - Other	5 RHU roofs
# Families - in Unsafe Shelter	120

Protection:

Protection Referral Mechanism	PWSN/UASC/SGBV / PSS / Family Reunification
Restoring Family Links Service	Yes
Legal AID - Access to AS Procedure	Occasionally
Tensions between Communities	Rarely
Site adapted for People with Specific Needs	Yes for some site locations
SGBV Services	Occasionally
SOPs in Place for PWSN, UASC & SGBV	UASC / SGBV
Private Rooms for Counseling	Yes, but the room is not appropriate or always available
Lighting	Yes, but not for all required areas
Refugee Community Structures	No

Cash Based Intervention:

Access to Supermarkets, Pharmacies or other	Stores is less than 2km/10km with public transportation.
Access to ATM / Banking Facilities	Facilities/Machines is 2km /10km with public transportation. Site Management does not allow communal or individual cooking by site residents
Availability for PoCs to Cook	

WASH :

Total-Functional/Working Toilets	126
Toilets in a Separated Area for Women	No
WASH facilities for People with Specific Needs	No
Total - Showers	74
Total - Showers with hot water	61
Showers in a Separated Area for Women	Yes Insufficient
Total - Water Taps	182
Hygiene promoters	1
Clean WASH Facilities	Regularly
Garbage Disposal	Regularly

NFIs:

NFI Kits for Women and Children	Daily
Distribution System	Daily

Communication With Community:

Internet Connection	Wifi
Feedback Mechanism	No
Main Channels for Delivering Information to PoC	
Bulletin Boards	No
Audio System	No
Digital Screens	No
Info and Advice Desk	No
Other	Yes
Specify:	UNHCR and IOM

Health:

Distance to the Nearest Health Facility	Less than 10km
Primary Health Care	Partially
Referral System	Occasionally
MHPSS Programmes	Partially
Access Health Services in the Main Languages Spoken	Occasionally

Food:

Daily Food Distribution	Three times per day
Food is provided by:	Authorities
Food Meets the Nutrition Standards	Yes
Facilities for breastfeeding mothers	Not available space

Education:

Ongoing Education/Recreational Activities	Regularly
Child Friendly Spaces	No space available
Proportion -Children Participating	less than 25%

Site Profile: Tilos (Military Camp)

Location Latitude: 36.411101

Location Longitude: 27.387559



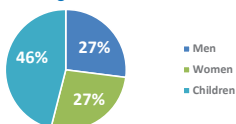
UNHCR
The UN Refugee Agency

Date of updated: Oct-16

Demographics (Estimated) :

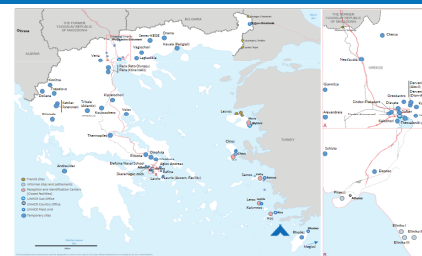
PoCs (Estimated)	0 (All Island) Source: Government Authorities/Army/Police
Winterization- Planning Figures	23

Estimated Age & Gender Breakdown



Estimated Nationality Breakdown

100%	Syrian
0%	Other
0%	Other



Site Overview :

Capacity	0 Source: Government Authorities/Army/Police
Administrative Region	Tilos
Type	Emergency reception site
Site Management	Municipality
SMS Agency	
Coordination Meetings	Regularly

Energy and Safety :

Check In/Check Out Mechanism	Daily
Fire Safety Plan	Yes Based on Standards
Electricity	Always
Security	Never
Environmental Hazards	0

Shelter :

Accommodation

Total - Tents	0
Total - Tents with Flooring	0
Total - PoCs Living in Tents	0
Total - Rub Halls	0
Total - PoCs Living in Rub Halls	0
Total - RHUs	0
Total - PoCs Living in RHUs	0
Total - Containers	8
Total - PoCs living in Containers	30
Family(ies) per Container (average)	1

Other Accommodation

Accommodation facility (ies) - Other	0
# Families - in Unsafe Shelter	0

Protection:

Protection Referral Mechanism	PWSN / Family Reunification
Restoring Family Links Service	No
Legal AID - Access to AS Procedure	Always
Tensions between Communities	Never
Site adapted for People with Specific Needs	No
SGBV Services	No
SOPs in Place for PWSN, UASC & SGBV	0
Private Rooms for Counseling	Yes and room is appropriate
Lighting	Yes for all required areas
Refugee Community Structures	Yes

Cash Based Intervention:

Access to Supermarkets, Pharmacies or other	Stores is less than 2km/10km with public transportation.
Access to ATM / Banking Facilities	Facilities/Machines is 2km /10km with public transportation. Communal cooking areas are planned but not yet available
Availability for PoCs to Cook	

WASH :

Total-Functional/Working Toilets	8
Toilets in a Separated Area for Women	Yes Sufficient
WASH facilities for People with Specific Needs	No
Total - Showers	8
Total - Showers with hot water	8
Showers in a Separated Area for Women	Yes Sufficient
Total - Water Taps	9
Hygiene promoters	0
Clean WASH Facilities	Regularly
Garbage Disposal	Regularly

NFIs:

NFI Kits for Women and Children	Daily
Distribution System	Occasionally

Communication With Community:

Internet Connection	Wifi
Feedback Mechanism	Occasionally
Main Channels for Delivering Information to PoC	
Bulletin Boards	Yes
Audio System	No
Digital Screens	No
Info and Advice Desk	No
Other	No
Specify:	0

Health:

Distance to the Nearest Health Facility	Less than 10km
Primary Health Care	No
Referral System	Occasionally
MHPSS Programmes	Partially
Access Health Services in the Main Languages Spoken	Regularly for main languages used on site

Food:

Daily Food Distribution	Three times per day
Food is provided by:	NGO
Food Meets the Nutrition Standards	Yes
Facilities for breastfeeding mothers	Available and appropriate space

Education:

Ongoing Education/Recreational Activities	Regularly
Child Friendly Spaces	Sufficient and safe space available
Proportion -Children Participating	more than 60%

All sites are under the responsibility of the Greek authorities. The information as displayed in the site profile is collected on monthly basis and based on information from different sources, i.e. site manager, Hellenic Police, UNHCR field teams. Please send any feedback to: Hawraa Harkous (harkous@unhcr.org)

Energy and Safety				
Is there a check in and check out mechanism in place with dedicated focal point at entrance?	Check In/Check Out Mechanism	Daily	Occasionally	No
Fire safety plan for the site is available?	Fire Safety Plan	Yes Based on standards	Yes Not based on standards	No
Electricity is available on site?	Electricity	Always	Occasionally	No
Security is available 24/7 within the site?	Security	24/7	Occasionally	Never
Any environmental hazards?	Environmental Hazards	No	-	Yes
NFIs				
NFI kits for women and children are available and accessible?	NFI Kits for Women and Children	Daily	Occasionally	No
Is the a distribution system in place that takes also into consideration persons with specific needs?	Distribution System	Daily	Occasionally	Never
WASH				
Total number of functional/working toilets?	Total-Functional/Working Toilets	More than 1 toilet per 20 individuals	-	Less than 1 toilet per 20 individuals
Are there toilets available in a separated area for women?	Toilets in a Separated Area for women	Yes Sufficient	Yes Insufficient	No
Are WASH facilities designed for people with physical disabilities?	WASH facilities for People with Specific Needs	Yes Sufficient	Yes Insufficient	No
Total number of working showers?	Total - Showers	More than 1 shower per 50 individuals	-	Less than 1 shower per 50 individuals
Total number of showers with hot water?	Total - Showers with hot water	Number of showers with hot water equals the number of working showers	-	Number of showers with hot water is less than the number of working showers
Are there showers available in a separated area for women?	Showers in a Separated Area for women	Yes Sufficient	Yes Insufficient	No
Total number of water taps?	Total - Water Taps	More than 1 water tap per 250 individuals	-	Less than 1 water tap per 250 individuals
How many hygiene promoters are available on site?	Hygiene promoters	More than 1 hygiene promoter per 1000 individuals	-	Less than 1 hygiene promoter per 1000 individuals
Cleaning of WASH facilities is performed?	Clean WASH Facilities	Regularly	Occasionally	No
Garbage disposal is available?	Garbage Disposal	Regularly	Occasionally	No
FOOD				
How often food distribution is performed during a day?	Daily Food Distribution	Three times per day or more	Two times per day	Less than two times per day
Provided food meets the nutrition standards?	Food Meets the Nutrition Standards	Yes	-	No
Facilities for breastfeeding mothers are available on site?	Facilities for breastfeeding mothers	Available and appropriate space	Available but not appropriate space	Not available space
HEALTH				
What is the distance to the nearest health facility?	Distance to the Nearest Health Facility	Less than 10km	-	More than 10km
Comprehensive primary health care is available on site?	Primary Health Care	Fully	Partially	No
Is there a referral system in place?	Referral System	Fully	Occasionally	No
MHPSS programmes are available?	MHPSS Programmes	Fully	Partially	No
Information on available health services and access is provided in main languages spoken on site?	Access Health Services in the Main Languages Spoken	Regularly for main languages used on site	Occasionally	Never
PROTECTION				
Are there safe areas for children and women to sleep?	Safe Sleeping Areas for Children and Women	Yes Sufficient	Yes Insufficient	No
Is there a referral mechanism for PWSN, UASC, SGBV, PSS, family reunification cases?	Protection Referral Mechanism	More than or equal to 4	Equal to 2 or 3	Less than 2 or none
Is there restoring family links service on site?	Restoring Family Links Service	Yes	-	No
Legal assistance to access and continue asylum procedure is available and ensured?	Legal AID - Access to AS Procedure	Always	Occasionally	No
Are there tensions between communities in the site?	Tensions between Communities	Never	Rarely	Often
Is the site fitted for people with specific needs?	Site adapted for People with Specific Needs	Yes for all site locations	Yes for some site locations	No
Are there prevention and response services for SGBV?	SGBV Services	Yes	Occasionally	No
Are there SOPs in place for PWSN, UASC, SGBV?	SOPs in Place for PWSN, UASC & SGBV	For all three	At least two	one or none
Are private rooms available for counseling?	Private Rooms for Counseling	Yes and room is appropriate	Yes, but the room is not appropriate or always available	No
Illumination is ensured on site?	Lighting	Yes for all required areas	Yes, but not for all required areas	No
Are there refugee community structures in place?	Refugee Community Structures	Yes	-	No
EDUCATION				
Are there education/recreational activities ongoing ?	Ongoing Education/Recreational activities	Regularly	Yes, sometimes based on availability of staff	Never
Are there appropriate spaces used specifically for education/recreational activities?	Child Friendly Spaces	Sufficient and safe space available	Area available, but not appropriate in terms of safety and space	No space available
How many children (proportion of the total number of the children, who are hosted in the centres) participate in the education/recreational activities?	Proportion -Children Participating	more than 60%	25%-60%	less than 25%
CwC				
Is there internet connection available for PoC?	Internet Connection	WiFi, 4G/3G, Satellite	-	None
Is there a feedback mechanism in place?	Feedback Mechanism	Yes	Occasionally	No
Main channels of delivering information to PoCs.	Main Channels for Delivering Information to PoC	Yes	-	No
CASH				
Are the site residents able to reach supermarkets, pharmacies or other types of stores?	Access to Supermarkets, Pharmacies or other	Distance to Stores is less than 2km/10km with public transportation.	Distance to Stores more than 2km/20km with public transportation.	No stores available within 5km/ No public transportation available.
Are the residents able to reach ATM machines/ banking facilities/ remittance companies (e.g. Western Union) or POS machines (e.g. vendors)	Access to ATM / Banking Facilities	Distance to Banking facilities-machines less than 2km /10km with public transportation.	Distance to Banking facilities-machines 2km /20km with public transportation.	No banking facilities-machines available within in 5km/No public transportation available.
Does the site management allow residents to cook for themselves, be it in communal or private cooking areas?	Availability for PoCs to Cook	Communal/Private Cooking Areas Available	Communal cooking areas are planned but not yet available	Site Management does not allow communal or individual cooking by site residents

No information available is also represented by red color