

South Sudan - Refugees Statistics

as of 31 December 2016

KEY FIGURES

262,560
total refugee population

99%
Living in camps and settlements

259,127

82%

Are Women and Children

65,361

Households

1%

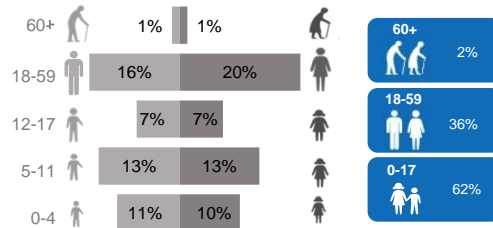
Living in urban areas

3,433

52%

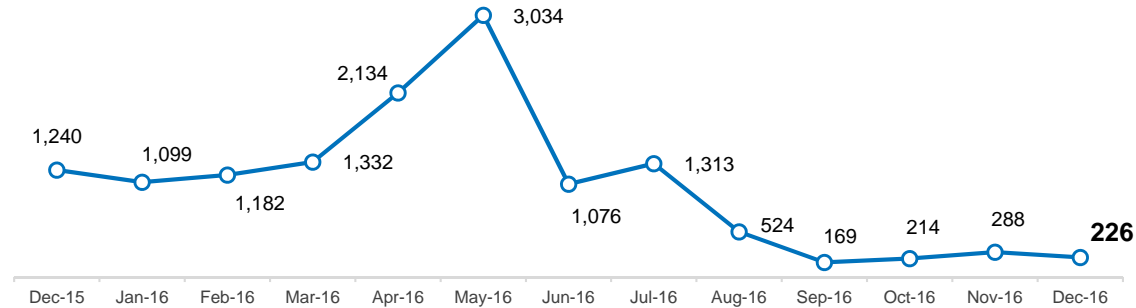
Are female

Age and gender breakdowns

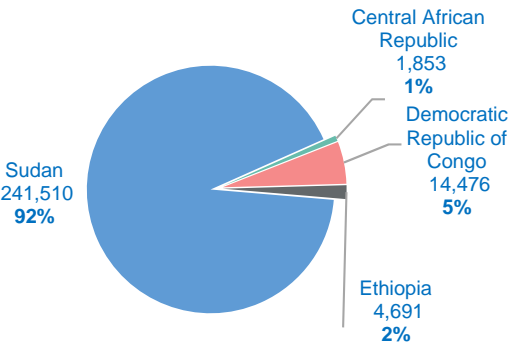


New arrivals trends

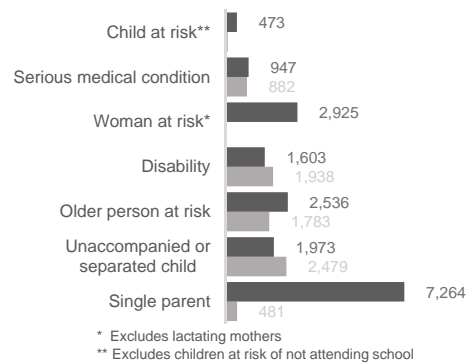
Dec 2015 – December 2016



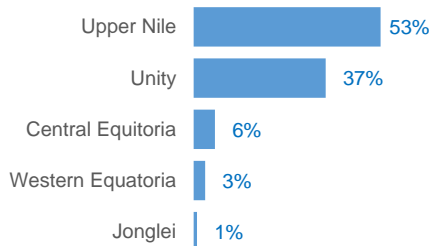
Main countries of origin



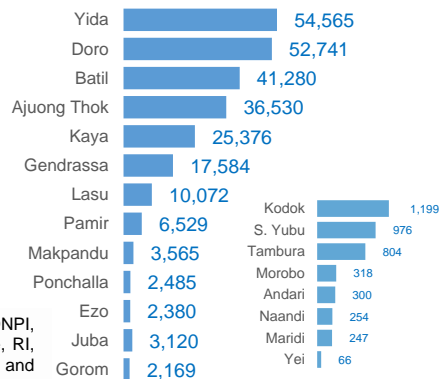
Main Specific needs



States hosting refugees



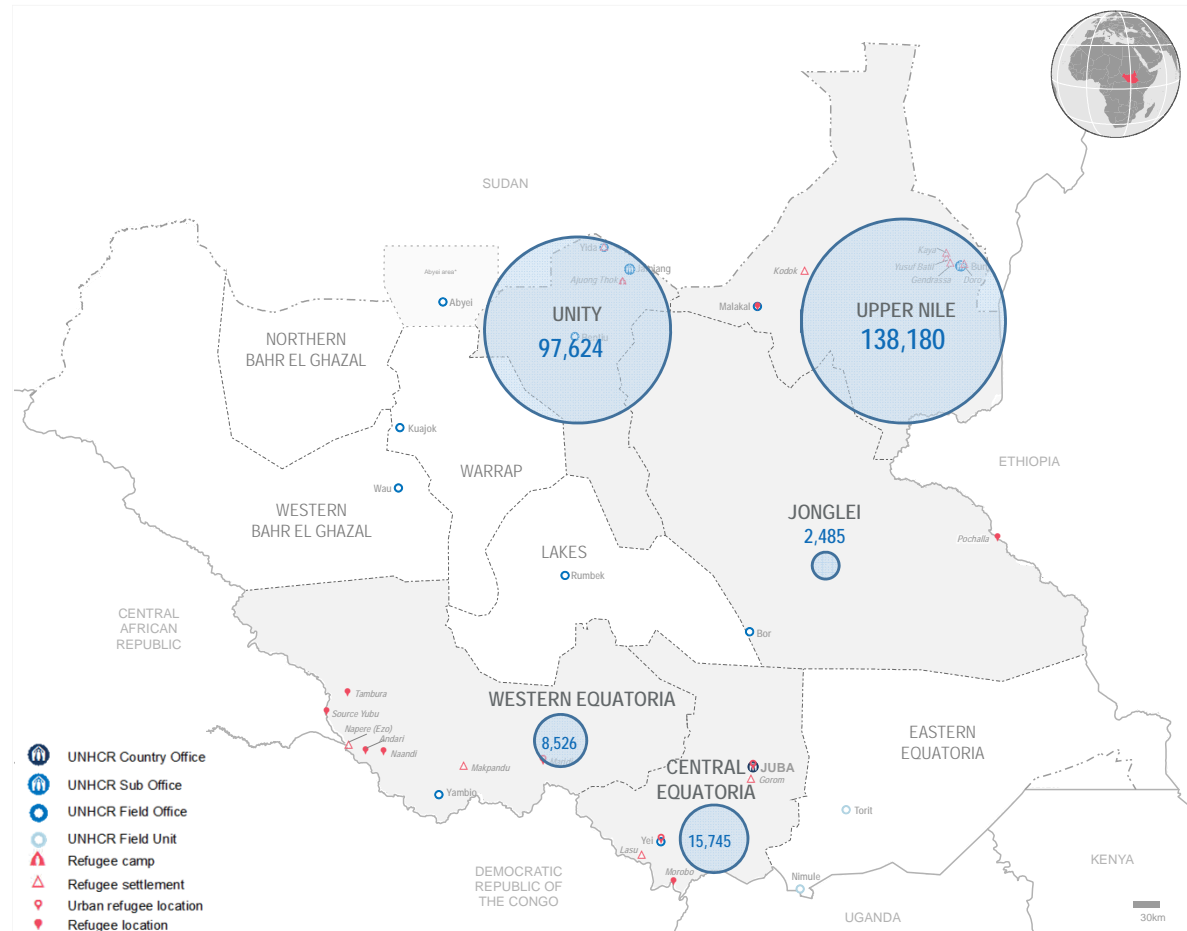
Refugee locations



Our Partners

AAHI, ADRA, AHA, ACROSS, ACTED, CARE, CRA, DNPI, DRC, HDC, HI, IMC, INTERSOS, IRC, LWF, Nile Hope, RI, SP, SCI, TOCH, UMCOR, UNOPS, UN, WAV, WDG and WVI.

Notes: In addition to 262,560 refugees, South Sudan hosts **1,792 asylum seekers** (Juba -1,703; Makpandu- 88; Maban-1) and **1.853 million IDPs** (OCHA – December, 2016)



South Sudan Statistics: Population by Country of Origin, Sex and Age Group

as of the 31-December-2016



Country of Origin	Settlement	Households (HHs)			Persons																	
		Total HHs	Female headed		0 - 4 years			5 - 11 years			12 - 17 years			18 - 59 years			60 years +			Total		
			HHs	%	F	M	T	F	M	T	F	M	T	F	M	T	F	M	T	F	M	T
CENTRA AFRICAN REPUBLIC	Andari	1	-	0%	0	0	0	0	0	0	0	0	0	0	1	1	0	0	0	0	1	1
	Ezo	13	7	54%	1	4	5	2	4	6	4	5	9	10	6	16	1	1	2	18	20	38
	Makpandu	33	7	21%	4	7	11	9	7	16	0	5	5	15	23	38	0	4	4	28	46	74
	Naandi	7	4	57%	0	5	5	2	2	4	0	0	0	5	3	8	0	0	0	7	10	17
	SourceYubu	309	188	61%	74	96	170	125	138	263	53	59	112	253	131	384	12	9	21	517	433	950
	Tambura	232	141	61%	76	92	168	138	114	252	31	41	72	180	97	277	3	1	4	428	345	773
	Total	595	347	58%	155	204	359	276	265	541	88	110	198	463	261	724	16	15	31	998	855	1,853
DEMOCRATIC REPUBLIC OF THE CONGO	Andari	120	60	50%	34	30	64	30	36	66	13	10	23	78	51	129	7	10	17	162	137	299
	Ezo	906	513	57%	135	132	267	215	217	432	153	164	317	741	454	1,195	71	60	131	1,315	1,027	2,342
	Juba	1	-	0%	1	1	2	-	1	1	-	-	-	1	2	3	-	1	1	2	5	7
	Lasu	2,246	1,222	54%	747	772	1,519	976	963	1,939	648	627	1,275	1,788	1,330	3,118	199	100	299	4,358	3,792	8,150
	Makpandu	966	430	45%	307	277	584	414	359	773	181	207	388	664	561	1,225	51	45	96	1,617	1,449	3,066
	Morobo	79	38	48%	29	25	54	43	57	100	25	29	54	60	42	102	3	5	8	160	158	318
	Naandi	76	35	46%	23	18	41	34	31	65	14	18	32	43	44	87	6	6	12	120	117	237
	SourceYubu	12	8	67%	2	-	2	6	2	8	-	2	2	9	3	12	1	1	2	18	8	26
	Tambura	14	8	57%	4	4	8	3	3	6	-	-	-	9	6	15	2	-	2	18	13	31
	Total	4,420	2,314	52%	1,282	1,259	2,541	1,721	1,669	3,390	1,034	1,057	2,091	3,393	2,493	5,886	340	228	568	7,770	6,706	14,476
ETHIOPIA	Doro	1	1	100%	-	-	-	-	-	-	-	-	-	1	-	1	-	-	-	1	-	1
	Gorom	806	332	41%	161	182	343	242	252	494	149	169	318	460	522	982	21	10	31	1,033	1,135	2,168
	Juba	3	1	33%	2	1	3	-	3	3	1	-	1	10	13	23	-	-	-	13	17	30
	Makpandu	1	1	0%	2	-	2	-	-	-	-	-	-	2	3	5	-	-	-	4	3	7
	Ponchalla	668	525	79%	156	176	332	289	302	591	328	351	679	623	214	837	34	12	46	1,430	1,055	2,485
	Total	1,479	860	58%	321	359	680	531	557	1,088	478	520	998	1,096	752	1,848	55	22	77	2,481	2,210	4,691
SUDAN	Ajuong Thok	10,919	5,651	52%	3,724	3,755	7,479	4,115	4,164	8,279	2,420	2,931	5,351	7,303	7,629	14,932	261	228	489	17,823	18,707	36,530
	Batil	9,226	4,258	46%	4,039	4,317	8,356	5,433	5,482	10,915	2,890	2,941	5,831	8,351	6,104	14,455	769	954	1,723	21,482	19,798	41,280
	Doro	12,047	6,347	53%	5,647	5,987	11,634	7,073	7,427	14,500	3,695	4,004	7,699	10,141	7,577	17,718	646	543	1,189	27,202	25,538	52,740
	Gendrassa	4,198	1,960	47%	1,796	1,850	3,646	2,293	2,324	4,617	1,123	1,135	2,258	3,619	2,840	6,459	263	341	604	9,094	8,490	17,584
	Juba	2,029	175	9%	111	139	250	197	181	378	96	72	168	348	1,841	2,189	4	67	71	756	2,300	3,056
	Kaya	6,051	2,810	46%	2,554	2,728	5,282	3,325	3,320	6,645	1,667	1,626	3,293	5,272	3,935	9,207	413	536	949	13,231	12,145	25,376
	Kodok	361	243	67%	112	110	222	207	192	399	68	52	120	236	177	413	20	25	45	643	556	1,199
	Lasu	559	149	27%	126	123	249	264	280	544	168	174	342	240	536	776	2	8	10	800	1,121	1,921
	Makpandu	78	26	33%	33	44	77	56	52	108	34	23	57	68	106	174	-	1	1	191	226	417
	Maridi	101	41	41%	6	11	17	44	35	79	17	17	34	50	66	116	-	1	1	117	130	247
	Pamir	1,451	939	65%	766	760	1,526	926	999	1,925	457	515	972	1,162	802	1,964	85	57	142	3,396	3,133	6,529
	Yei	63	6	10%	-	-	-	1	1	2	-	2	2	6	56	62	-	-	-	7	59	66
	Yida	11,764	8,687	74%	5,840	5,919	11,759	8,644	8,711	17,355	4,791	3,789	8,580	11,382	4,599	15,981	553	337	890	31,210	23,355	54,565
	Total	58,847	31,292	53%	24,754	25,743	50,497	32,578	33,168	65,746	17,426	17,281	34,707	48,178	36,268	84,446	3,016	3,098	6,114	125,952	115,558	241,510
UGANDA*	Gorom	-	-	0%	-	-	-	-	-	-	-	-	-	1	-	1	-	-	-	1	-	1
	Lasu	-	-	0%	-	-	-	-	-	-	-	-	-	1	-	1	-	-	-	1	-	1
	Total	-	-	0%	-	-	-	-	-	-	-	-	-	2	-	2	-	-	-	2	-	2
SOMALIA	Juba	1	-	0%	-	-	-	-	-	-	-	-	-	-	3	3	-	-	-	-	3	3
	Makpandu	-	-	0%	-	-	-	-	-	-	-	-	-	-	1	1	-	-	-	-	1	1
	Total	1	-	0%	-	-	-	-	-	-	-	-	-	-	4	4	-	-	-	-	4	4
SYRIA BURUNDI EGYPT ERITREA	Juba	1	-	0%	-	-	-	-	-	-	-	-	-	-	3	3	-	-	-	-	3	3
	Juba	2	-	0%	-	-	-	-	-	-	-	-	-	-	2	2	-	-	-	-	2	2
	Juba	1	-	0%	-	-	-	-	-	-	-	-	-	-	1	1	-	-	-	-	1	1
	Juba	15	-	0%	-	1	1	-	1	1	-	-	-	2	13	15	-	1	1	2	16	18
	Total	19	-	0%	-	1	1	-	1	1	-	-	-	2	19	21	-	1	1	2	22	24
Grand Total		65,361	34,813	53%	26,512	27,566	54,078	35,106	35,660	70,766	19,026	18,968	37,994	53,134	39,797	92,931	3,427	3,364	6,791	137,205	125,355	262,560

South Sudan Refugee statistics: Population by Location, Sex and Age Group



as of the 31-December-2016

State	Location	0 - 4 years			5 - 11 years			12 - 17 years			18 - 59 years			60 years +			Total			Households		
		F	M	Total	F	M	Total	F	M	Total	F	M	Total	F	M	Total	F	M	Total	F	M	Total
Upper Nile	Doro	5,647	5,987	11,634	7,073	7,427	14,500	3,695	4,004	7,699	10,142	7,577	17,719	646	543	1,189	27,203	25,538	52,741	6,348	5,700	12,048
	Kaya	2,554	2,728	5,282	3,325	3,320	6,645	1,667	1,626	3,293	5,272	3,935	9,207	413	536	949	13,231	12,145	25,376	2,810	3,241	6,051
	Yusuf Batil	4,039	4,317	8,356	5,433	5,482	10,915	2,890	2,941	5,831	8,351	6,104	14,455	769	954	1,723	21,482	19,798	41,280	4,258	4,968	9,226
	Gendrassa	1,796	1,850	3,646	2,293	2,324	4,617	1,123	1,135	2,258	3,619	2,840	6,459	263	341	604	9,094	8,490	17,584	1,960	2,238	4,198
	Kodok	112	110	222	207	192	399	68	52	120	236	177	413	20	25	45	643	556	1,199	243	118	361
	Total	14,148	14,992	29,140	18,331	18,745	37,076	9,443	9,758	19,201	27,620	20,633	48,253	2,111	2,399	4,510	71,653	66,527	138,180	15,619	16,265	31,884
Unity State	Ajount Thok	3,724	3,755	7,479	4,115	4,164	8,279	2,420	2,931	5,351	7,303	7,629	14,932	261	228	489	17,823	18,707	36,530	5,651	5,268	10,919
	Pamir	766	760	1,526	926	999	1,925	457	515	972	1,162	802	1,964	85	57	142	3,396	3,133	6,529	939	512	1,451
	Yida	5,840	5,919	11,759	8,644	8,711	17,355	4,791	3,789	8,580	11,382	4,599	15,981	553	337	890	31,210	23,355	54,565	8,687	3,077	11,764
	Total	10,330	10,434	20,764	13,685	13,874	27,559	7,668	7,235	14,903	19,847	13,030	32,877	899	622	1,521	52,429	45,195	97,624	15,277	8,857	24,134
Central Equatoria	Gorom	161	182	343	242	252	494	149	169	318	461	522	983	21	10	31	1,034	1,135	2,169	332	474	806
	Juba	114	142	256	197	186	383	97	72	169	361	1,878	2,239	4	69	73	773	2,347	3,120	176	1,877	2,053
	Lasu	873	895	1,768	1,240	1,243	2,483	816	801	1,617	2,029	1,866	3,895	201	108	309	5,159	4,913	10,072	1,371	1,434	2,805
	Morobo	29	25	54	43	57	100	25	29	54	60	42	102	3	5	8	160	158	318	38	41	79
	Yei	0	0	0	1	1	2	0	2	2	6	56	62	0	0	0	7	59	66	6	57	63
	Total	1,177	1,244	2,421	1,723	1,739	3,462	1,087	1,073	2,160	2,917	4,364	7,281	229	192	421	7,133	8,612	15,745	1,923	3,883	5,806
Jonglei State	Pochalla	156	176	332	289	302	591	328	351	679	623	214	837	34	12	46	1430	1055	2485	525	143	668
	Total	156	176	332	289	302	591	328	351	679	623	214	837	34	12	46	1,430	1,055	2,485	525	143	668
Western Equatoria	Andari	34	30	64	30	36	66	13	10	23	78	52	130	7	10	17	162	138	300	60	61	121
	Ezo	136	136	272	217	221	438	157	169	326	751	460	1,211	72	61	133	1,333	1,047	2,380	520	399	919
	Makpandu	346	328	674	479	418	897	215	235	450	749	694	1,443	51	50	101	1,840	1,725	3,565	464	614	1,078
	Maridi	6	11	17	44	35	79	17	17	34	50	66	116	0	1	1	117	130	247	41	60	101
	Naandi	23	23	46	36	33	69	14	18	32	48	47	95	6	6	12	127	127	254	39	44	83
	Source yubu	76	96	172	131	140	271	53	61	114	262	134	396	13	10	23	535	441	976	196	125	321
	Tambura	80	96	176	141	117	258	31	41	72	189	103	292	5	1	6	446	358	804	149	97	246
	Total	701	720	1,421	1,078	1,000	2,078	500	551	1,051	2,127	1,556	3,683	154	139	293	4,560	3,966	8,526	1,469	1,400	2,869
Grand total		26,512	27,566	54,078	35,106	35,660	70,766	19,026	18,968	37,994	53,134	39,797	92,931	3,427	3,364	6,791	137,205	125,355	262,560	34,813	30,548	65,361