



CCCM SITE MONITORING: Dar Pai Camp



April-2017



Township: Sittwe (Rakhine, MYANMAR)

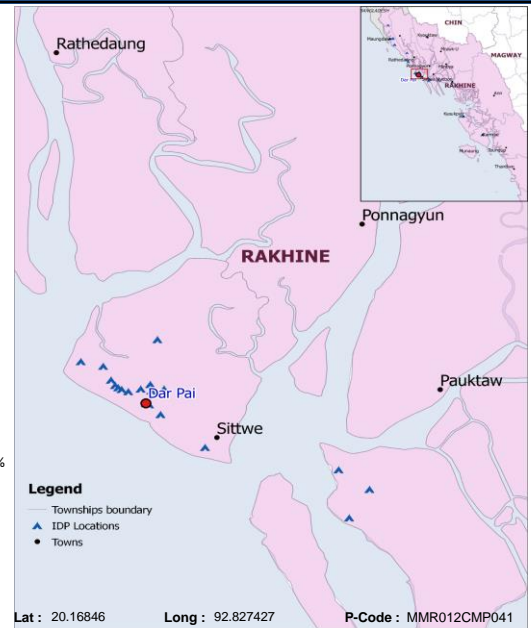
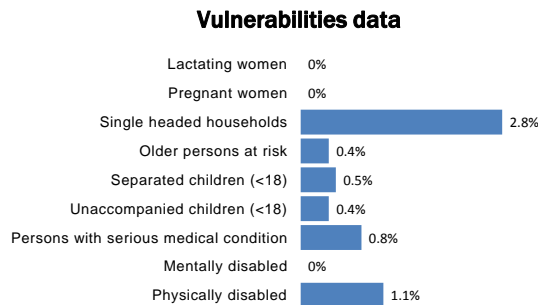
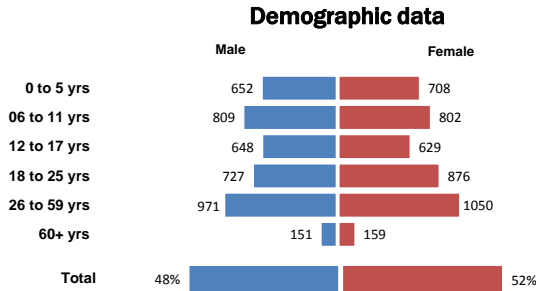
Geographic Data: Vil. Tract / Town : Bu May

Village/Ward : Dar Paing Ywar Thit

 
8,182 people 1,431 households


 
52% children 4% elderly

 
5 new borns 3 deaths

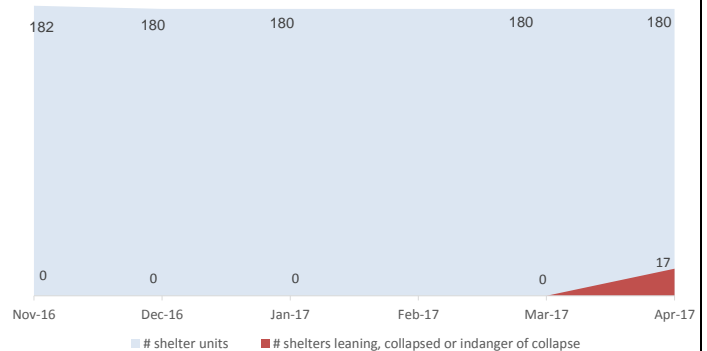


Camp Management or Focal Point Agency: DRC


Community Infrastructure damage







Shelter rehabilitation and repair



Sector Overview

	CCCM	# of coordinations meetings with CMCs	1
		# of meetings with service providers	1
	Community Based Group	# of meetings held	
	Disabled Person's Association		1
	Men's Sports Club		1
	Embroidery Club		2
	Camp Women's Association		2
	Camp Management Committee (CMC)		1

	Health	Health facility presence	Yes
		# of NGO clinics	2
		# of Government clinics	0
		IDPs access to nearby health facility	0

	NFI	# of HHs receiving WaSH consumables (soap, towel)	0
		# of HHs receiving Sanitary Kits / Dignity Kits	0
	Shelter	# of temporary shelters (8 – 10 units)	180
		# of informal / makeshift shelters	480
		Date of the last Shelter Cluster assessment	No Info
		Functional	Non-functional
		# Lightings at Latrines	No Info 1
		#Lighting at other areas of camps	6 0
	WASH	# of Hand Pumps	65 9 (12%)
		# of Ponds	No Info No Info
		# of Latrines	362 10 (3%)
		# of Solid Waste Management System	No Info No Info



Service Delivery Actors in the Camp

