



CCCM SITE MONITORING: Khaung Doke Khar Camp



March-2017



Township: Sittwe (Rakhine, MYANMAR)

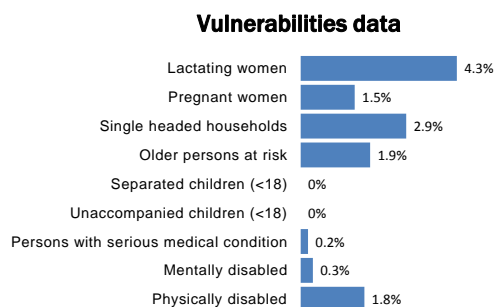
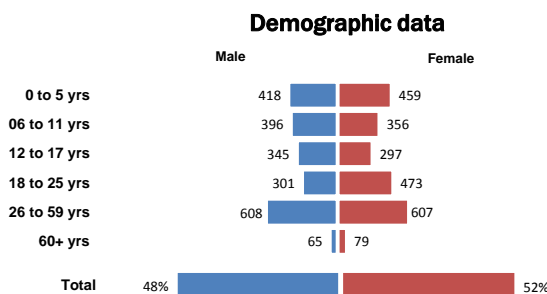
Geographic Data: Vil. Tract / Town : Khaung Doke Kar

Village/Ward : Khaung Doke Kar

 
4,404 people 799 households

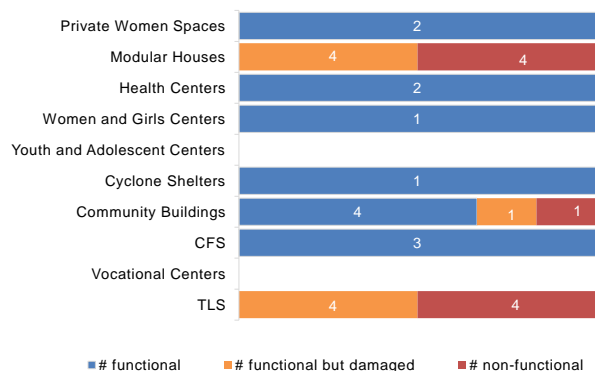
 
52% children 3% elderly

 
19 new borns 1 deaths

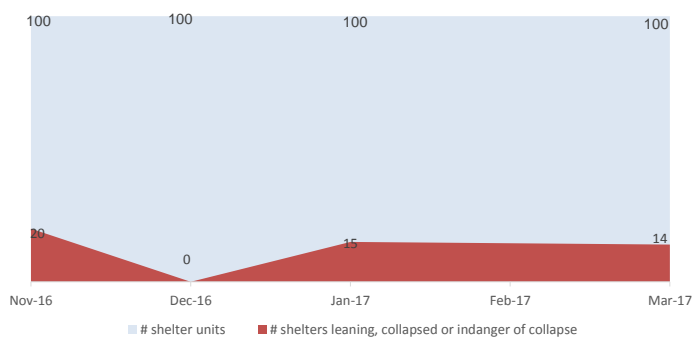


Camp Management or Focal Point Agency: LWF



Community Infrastructure damage



Shelter rehabilitation and repair






Sector Overview

	CCCM	# of coordinations meetings with CMCs	2
		# of meetings with service providers	2
	Community Based Group		
	# of meetings held		
	Youth Development Group (YDG)		2
	Women Protection Empowerment		1
	Women Development Group (WDG)		2
	User Group(Khaung Doke Khar- 1)		1
	Peer to Peer Group		2
	Parent Teacher Association (PTA)		2
	Food Management Committee (FMC)		2
	Fire Safety Volunteer Group (FSVG)		2
	Child Protection Group		2



Health	Health facility presence	Yes
	# of NGO clinics	2
	# of Government clinics	0
	IDPs access to nearby health facility	Yes

	NFI	# of HHs receiving WaSH consumables (soap, towel)	799
		# of HHs receiving Sanitary Kits / Dignity Kits	799
	Shelter	# of temporary shelters (8 – 10 units)	100
		# of informal / makeshift shelters	0
		Date of the last Shelter Cluster assessment	01-Mar-17
			
		Functional	Non-functional
	# Lightings at Latrines	242	0
	#Lighting at other areas of camps	0	0
	WASH # of Hand Pumps	44	4 (8%)
	# of Ponds	0	0
	# of Latrines	242	0 (0%)
	# of Solid Waste Management System	13	0

Service Delivery Actors in the Camp

