


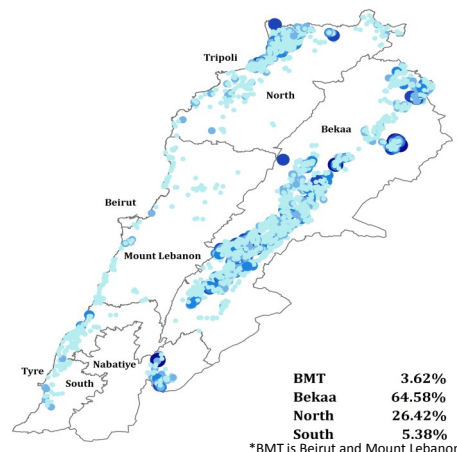
The Inter-Agency Mapping Platform (IAMP) collects basic information for all informal settlements on a quarterly basis. This information is used for the coordination of all humanitarian activities in informal settlements. The 1st Sweep of 2018 was conducted from January - March. The data below only reflects active and less than 4 settlements.




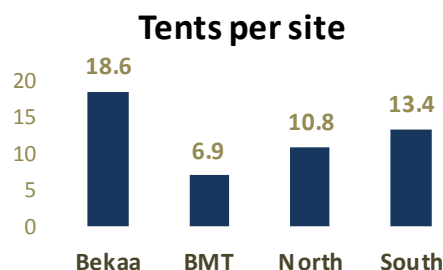
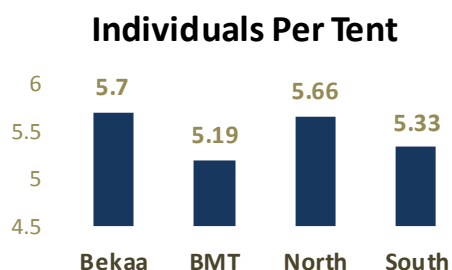
225
Newly Mapped Sites

8.89
Average Settlement Size

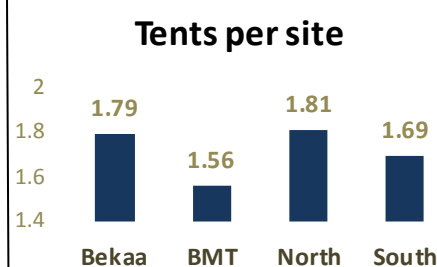
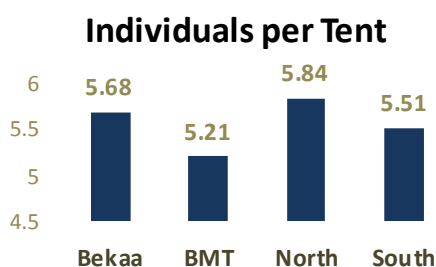

5.68
Individuals per tent




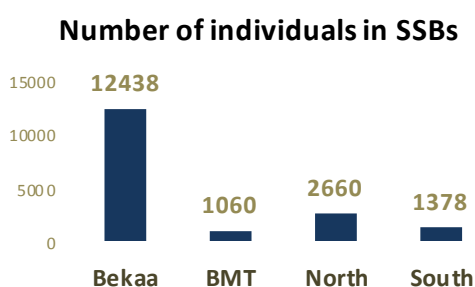
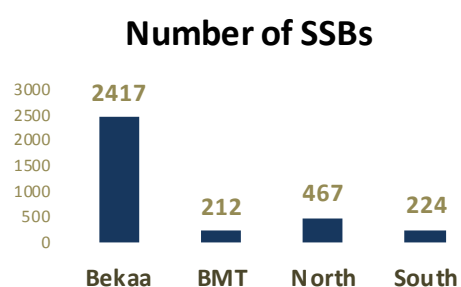
Profile of Active Settlements with more than 4 Tents



Profile of Active Settlements with Less than 4 tents



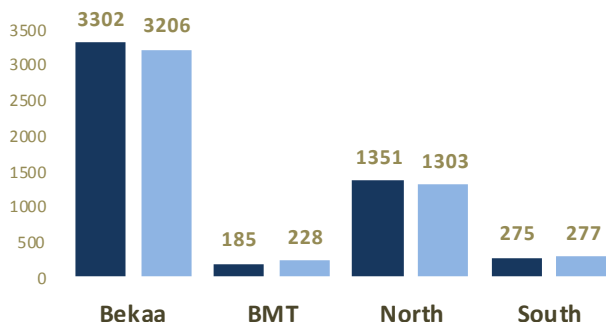
Substandard Buildings* within Informal Settlements



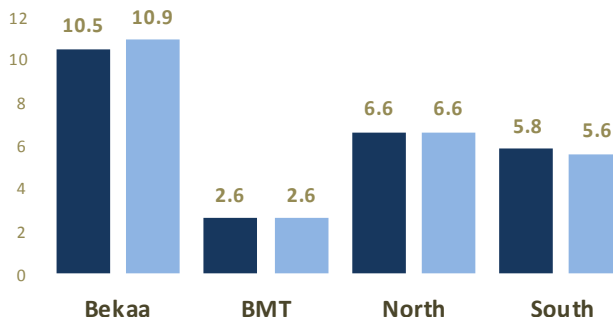
*Substandard Buildings were counted within an Informal Settlement if it was a single level building that was made up of less than 50% vinyl sheeting and timber within a maximum of 300 meter radius.

Trends Between 4th Sweep of 2017 and 1st Sweep 2018

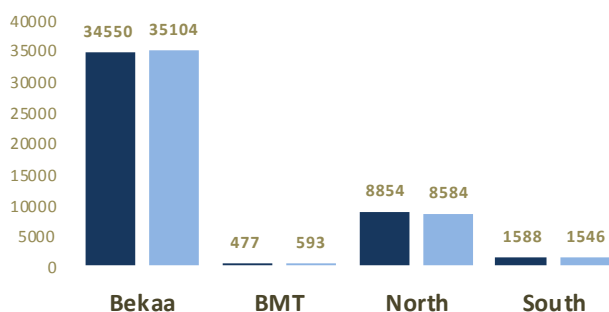
Number of Sites



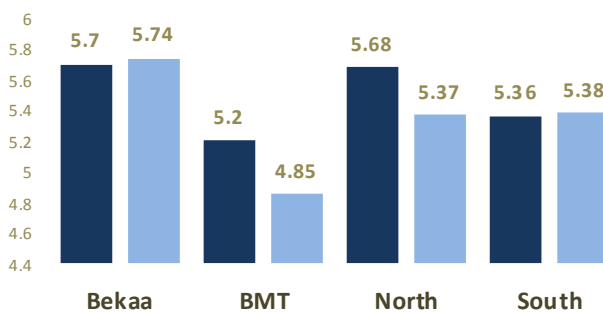
Tents per site



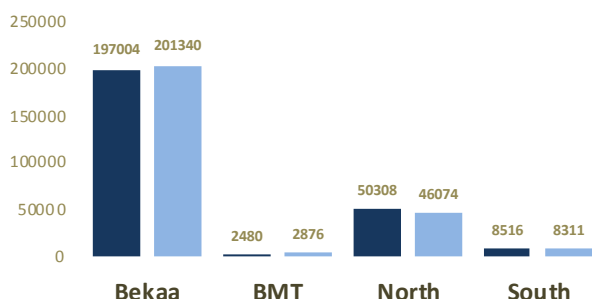
Number of Tents



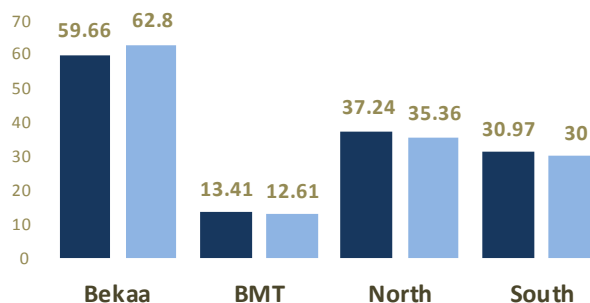
Individuals per tent



Number of Individuals



Individuals per site



Newly Mapped

57 Active Sites
168 Less than 4 Sites

Newly Inactivated

54 Active Sites
188 Less than 4 Sites

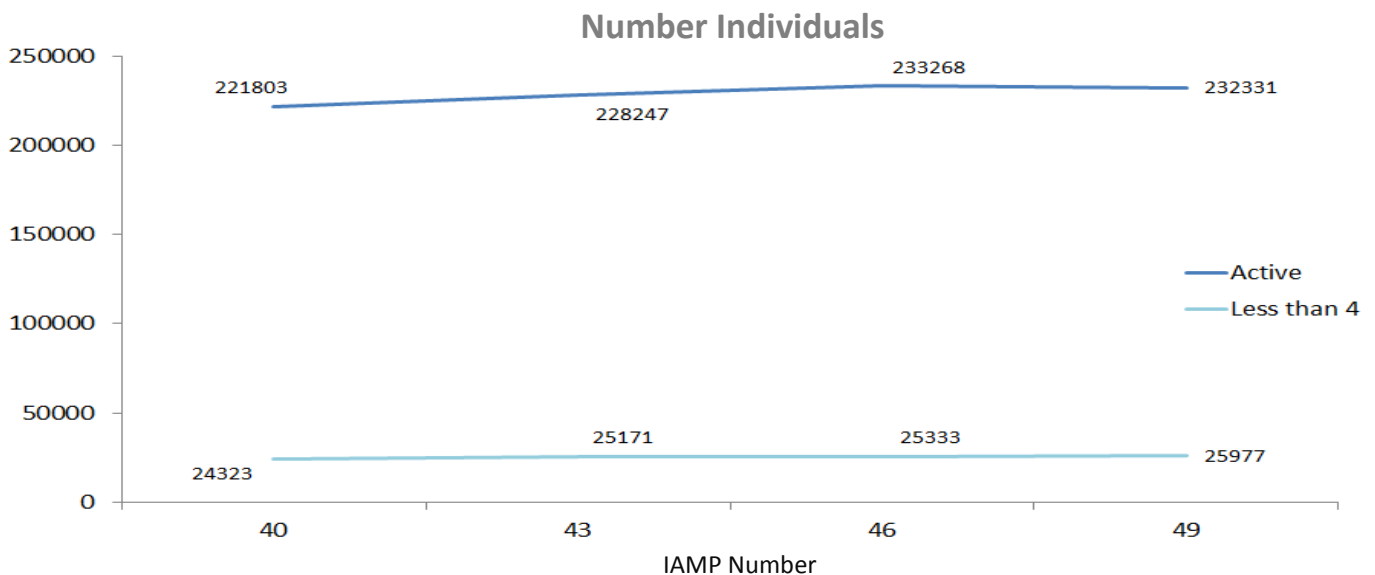
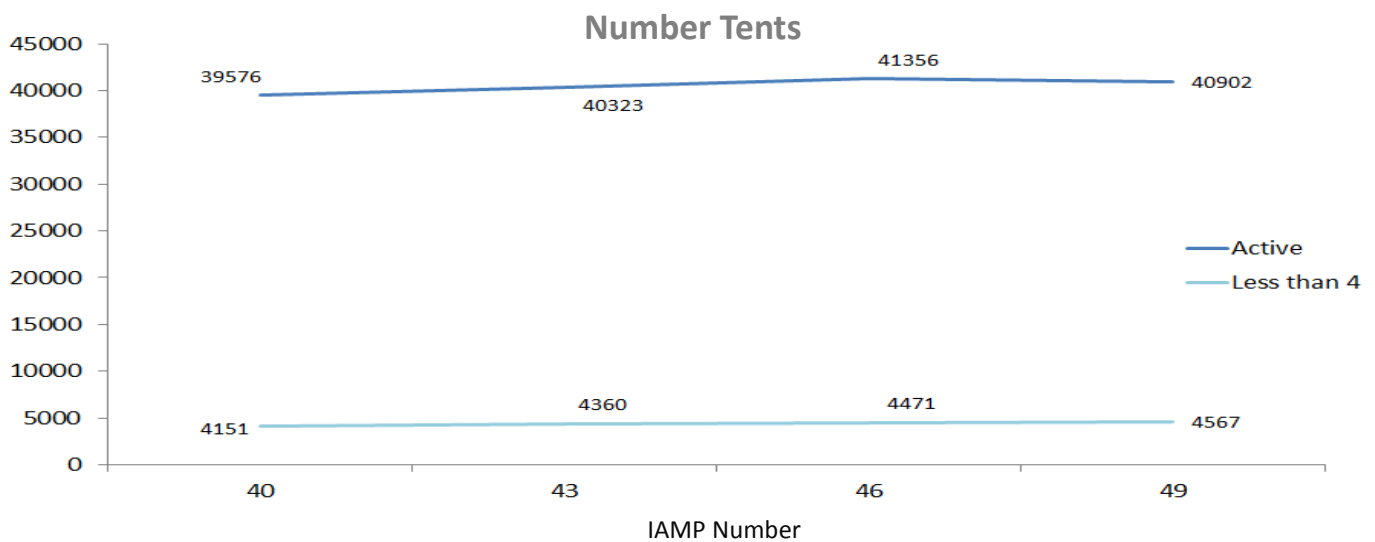
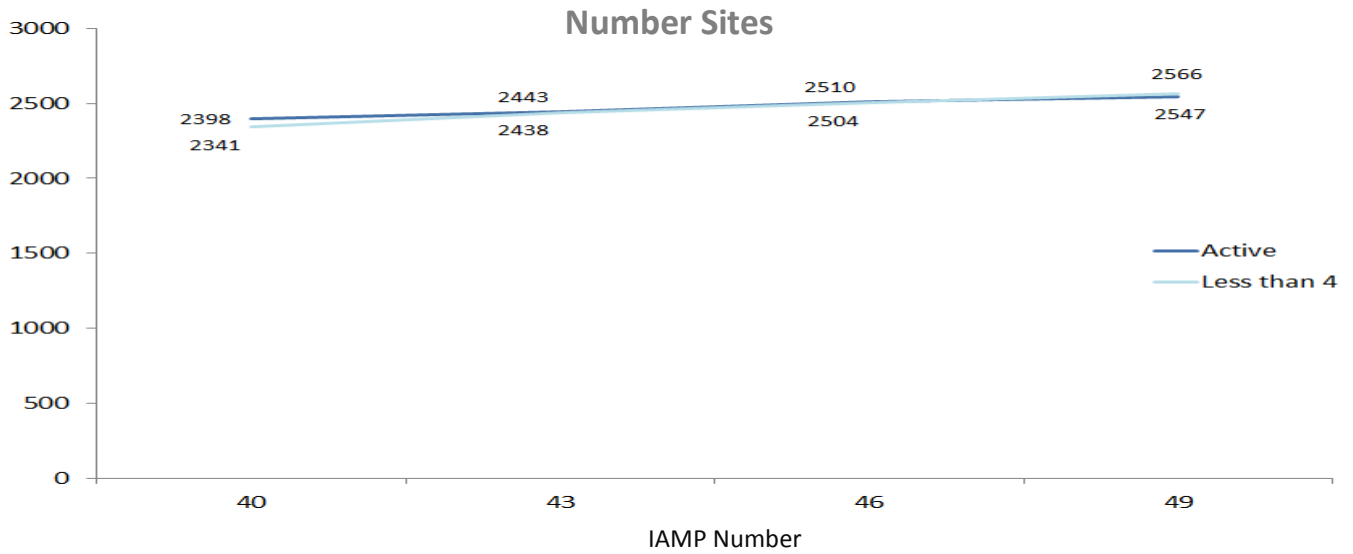
Reactivated

25 Active Sites
103 Less than 4 Sites

Legend

■ IAMP 46 – 4th Sweep 2017
■ IAMP 49 – 1st Sweep 2018

Trends from 2nd Sweep 2017 to 1st Sweep 2018



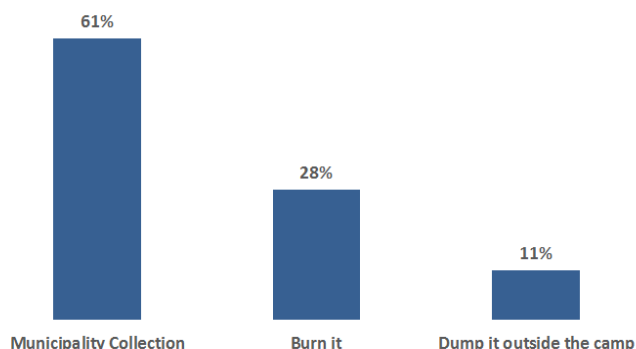


35,848
Latrines

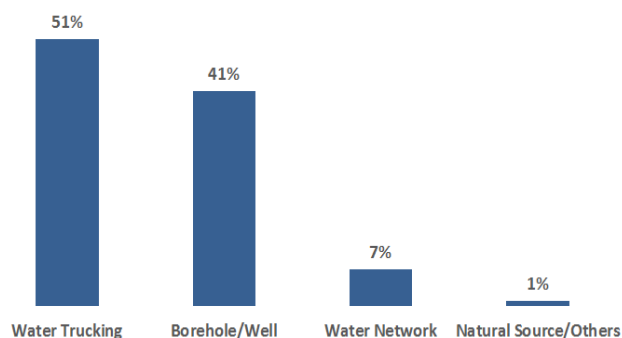


44,756,170
Water Capacity in Litres

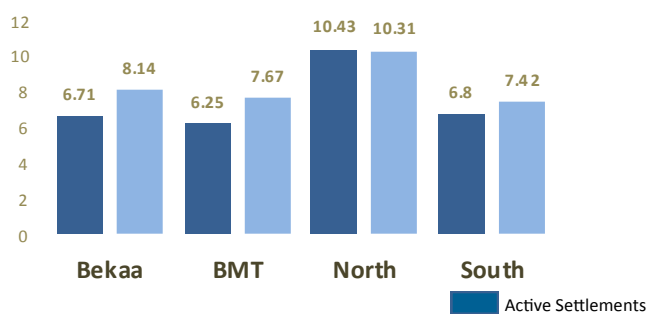
Solid waste disposal



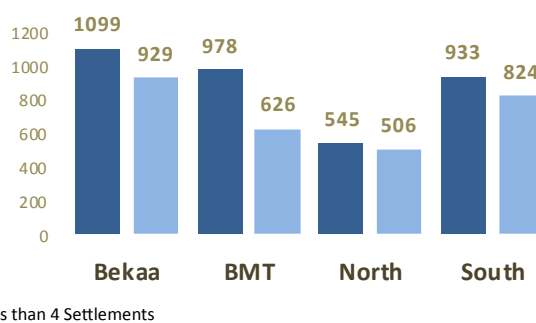
Primary water source



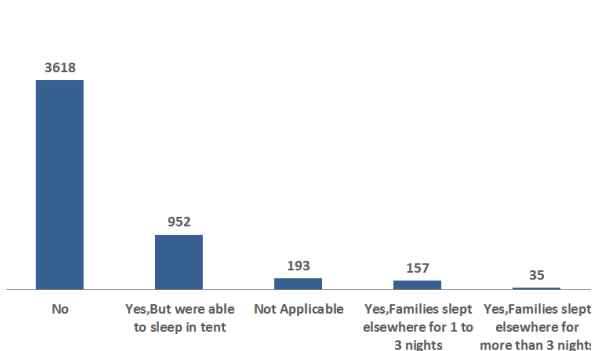
Individuals per Latrine



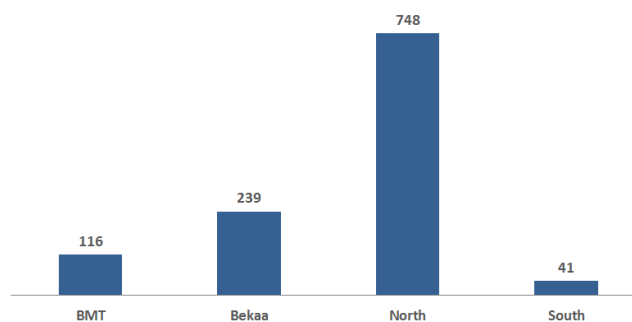
Water Capacity per tent in Litres



Sites Flooded Last Winter



Sites Flooded Last Winter By Governorate



Indicators for 2nd Sweep 2018 (March – September)

- Is this site at current risk of eviction (for example eviction notice), who issued it?
- What is, if any, the number of home-based deliveries in the last 6 months ?

The Inter-Agency Mapping Platform (IAMP) is a nationally coordinated data collection platform for all Informal Settlements. The IAMP is released on the first of every month, with every 3rd IAMP covering a complete sweep of the Informal Settlements.

Further information regarding this platform and the data collection methodologies can be found at <http://data.unhcr.org/lebanon/> in the IM Dropbox under the folder—2. Mapping and Pcodes.