



BY DATA SOURCE



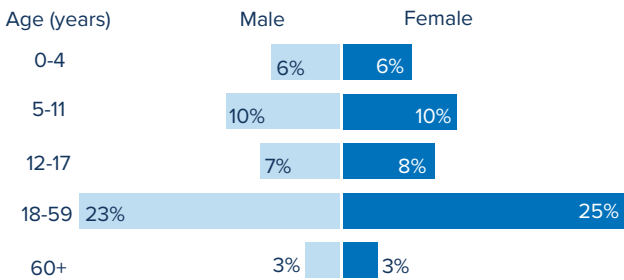
POPULATION DISTRIBUTION



<sup>1</sup> Government sources estimate the number of South Sudanese refugees in Sudan to be higher; however, data requires verification.  
<sup>2</sup> Commission for Refugees  
<sup>3</sup> Immigration and Passport Police

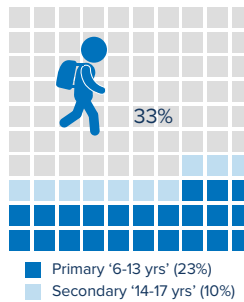
■ Biometric registration (30%)      ■ Out-of-camp registered with UNHCR/COR (30%)  
■ IPP Registered & Unregistered (70%)      ■ Out-of-camp - IPP registered & unregistered (70%)

AGE-GENDER BREAKDOWN<sup>4</sup>

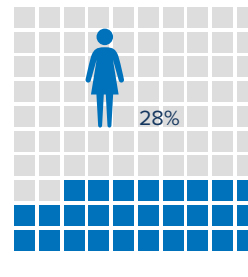


<sup>4</sup> Population distribution statistics are based on biometrically registered individuals only

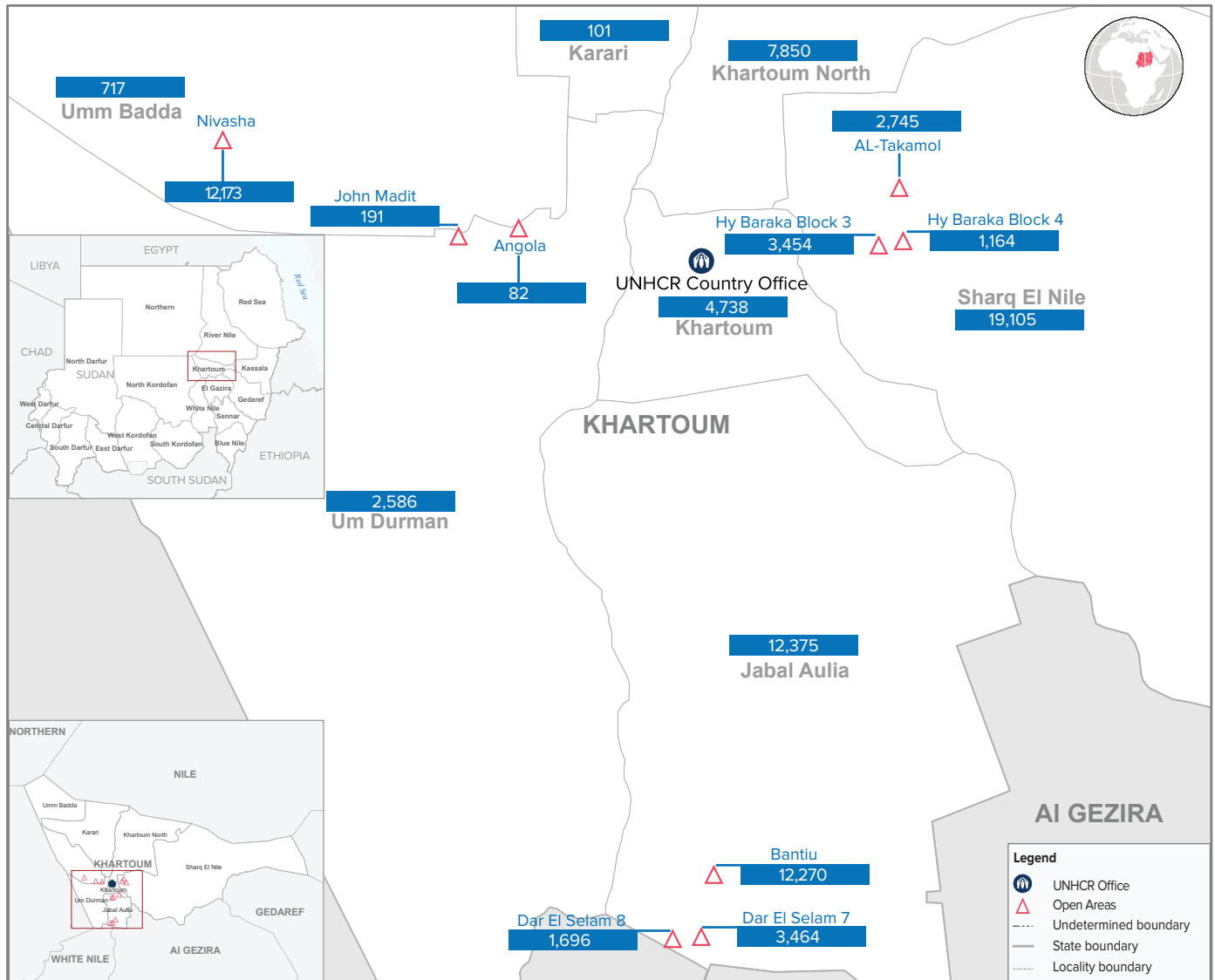
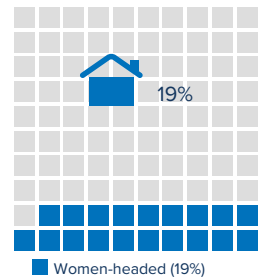
SCHOOL- AGED CHILDREN (6-17 YRS)<sup>4</sup>



REPRODUCTIVE- AGED WOMEN/GIRLS (13-49 YRS)<sup>4</sup>



HOUSEHOLD DISTRIBUTION<sup>4</sup>



The boundaries and names shown and the designations used on this map do not imply official endorsement or acceptance by the United Nations.

The population numbers in the map represent only registered South Sudanese refugees

## POPULATION FIGURES BY LOCALITY

| Locality               | Total refugees from South Sudan            |                     |                        |              | By Data Source                         |                               |                               |                |
|------------------------|--|---------------------|------------------------|--------------|--|-------------------------------|-------------------------------|----------------|
|                        | Previous population as of 29 February 2020 | Increases           |                        | Decreases    | Current population as of 31 March 2020 | UNHCR/COR registered refugees | IPP registered & Unregistered |                |
|                        |  | New arrivals (Inds) | Other increases (Inds) | Individuals  |  | Individually registered       | HH pre-registration           |                |
| JABAL AULIA            | 87,657                                     | -                   | 1,326                  | 1,326        | 87,657                                 | 29,805                        | -                             | 57,852         |
| SHARQ EL NILE          | 57,643                                     | -                   | 308                    | 308          | 57,643                                 | 26,468                        | -                             | 31,175         |
| UMBADA                 | 38,928                                     | -                   | -                      | -            | 38,928                                 | 717                           | -                             | 38,211         |
| UMDURMAN               | 31,250                                     | -                   | 415                    | 415          | 31,250                                 | 15,032                        | -                             | 16,218         |
| KHARTOUM NORTH (BAHRI) | 28,265                                     | -                   | -                      | -            | 28,265                                 | 7,850                         | -                             | 20,415         |
| KHARTOUM               | 20,946                                     | -                   | -                      | -            | 20,946                                 | 4,738                         | -                             | 16,208         |
| KARARI                 | 19,206                                     | -                   | -                      | -            | 19,206                                 | 101                           | -                             | 19,105         |
| <b>TOTAL</b>           | <b>283,895</b>                             | <b>-</b>            | <b>2,049</b>           | <b>2,049</b> | <b>283,895</b>                         | <b>84,711</b>                 | <b>-</b>                      | <b>199,184</b> |

## AGE-GENDER BREAKDOWN OF POPULATION IN CAMP

| CAMPS             | 0-4          |              |              | 5-11         |              |              | 12-17        |              |              | 18-59        |              |               | 60+          |              |              | GRAND TOTAL   |               |               |
|-------------------|--------------|--------------|--------------|--------------|--------------|--------------|--------------|--------------|--------------|--------------|--------------|---------------|--------------|--------------|--------------|---------------|---------------|---------------|
|                   | F            | M            | Total        | F            | M            | Total        | F            | M            | Total        | F            | M            | Total         | F            | M            | Total        | F             | M             | Total         |
| AL TAKAMOL        | 126          | 137          | 263          | 294          | 281          | 575          | 249          | 194          | 443          | 701          | 590          | 1,291         | 76           | 97           | 173          | 1,446         | 1,299         | 2,745         |
| HY BARAKA BLOCK 3 | 159          | 167          | 326          | 362          | 368          | 730          | 277          | 255          | 532          | 860          | 751          | 1,611         | 80           | 175          | 255          | 1,738         | 1,716         | 3,454         |
| HY BARAKA BLOCK 4 | 66           | 80           | 146          | 129          | 139          | 268          | 112          | 97           | 209          | 299          | 180          | 479           | 24           | 38           | 62           | 630           | 534           | 1,164         |
| BANTIU            | 764          | 734          | 1,498        | 1,352        | 1,364        | 2,716        | 1,051        | 1,011        | 2,062        | 2,971        | 2,220        | 5,191         | 412          | 391          | 803          | 6,550         | 5,720         | 12,270        |
| DAR EL SELAM 7    | 181          | 186          | 367          | 366          | 370          | 736          | 290          | 270          | 560          | 891          | 673          | 1,564         | 111          | 126          | 237          | 1,839         | 1,625         | 3,464         |
| DAR EL SELAM 8    | 86           | 85           | 171          | 168          | 199          | 367          | 152          | 165          | 317          | 434          | 295          | 729           | 48           | 64           | 112          | 888           | 808           | 1,696         |
| ANGOLA            | 3            | 1            | 4            | 2            | 7            | 9            | 4            | 9            | 13           | 27           | 16           | 43            | 4            | 9            | 13           | 40            | 42            | 82            |
| NIVASHA           | 753          | 755          | 1,508        | 1,307        | 1,316        | 2,623        | 911          | 925          | 1,836        | 3,000        | 2,304        | 5,304         | 444          | 458          | 902          | 6,415         | 5,758         | 12,173        |
| JOHN MADIT        | 14           | 14           | 28           | 20           | 18           | 38           | 12           | 16           | 28           | 52           | 34           | 86            | 6            | 5            | 11           | 104           | 87            | 191           |
| <b>TOTAL</b>      | <b>2,152</b> | <b>2,159</b> | <b>4,311</b> | <b>4,000</b> | <b>4,062</b> | <b>8,062</b> | <b>3,058</b> | <b>2,942</b> | <b>6,000</b> | <b>9,235</b> | <b>7,063</b> | <b>16,298</b> | <b>1,205</b> | <b>1,363</b> | <b>2,568</b> | <b>19,650</b> | <b>17,589</b> | <b>37,239</b> |

**Total number of refugees\*** **79,393**

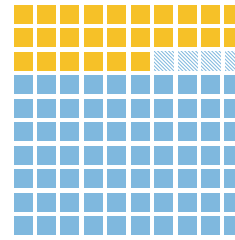
**UNHCR/COR\*\* registered refugees** **57,599**

**IPP\*\*\* registered and/or unregistered** **21,794**


**Total arrivals in 2020** **4,915**

**Total arrivals in March 2020** **1,061**

BY DATA SOURCE



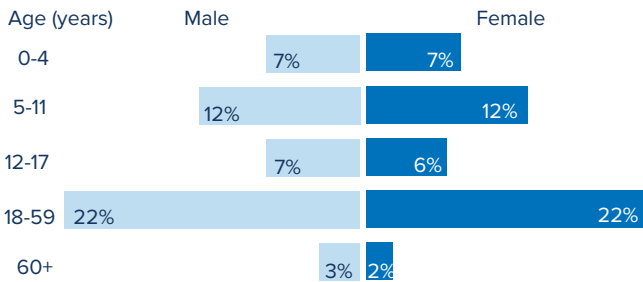
POPULATION DISTRIBUTION



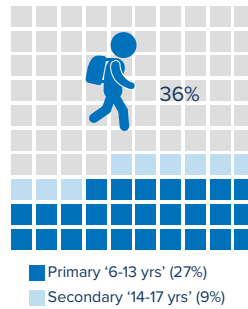
\* Government sources estimate the number of South Sudanese refugees in Sudan to be higher; however, data requires verification.  
\*\* Commission for Refugees  
\*\*\* Immigration and Passport Police

■ Biometric registration (70%)  
■ Household Pre-Registration (4%)  
■ IPP Registered & Unregistered (26%)  
■ Camp population registered with UNHCR/COR (49%)  
■ Out-of-camp registered with UNHCR/COR (25%)  
■ Out-of-camp - IPP registered & unregistered (26%)

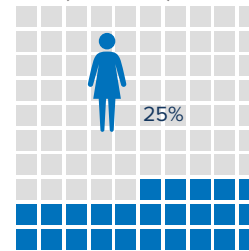
AGE-GENDER BREAKDOWN \*\*\*\*



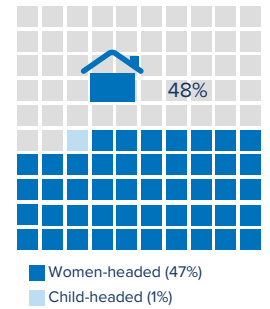
SCHOOL-AGED CHILDREN (6-17 YRS) \*\*\*\*



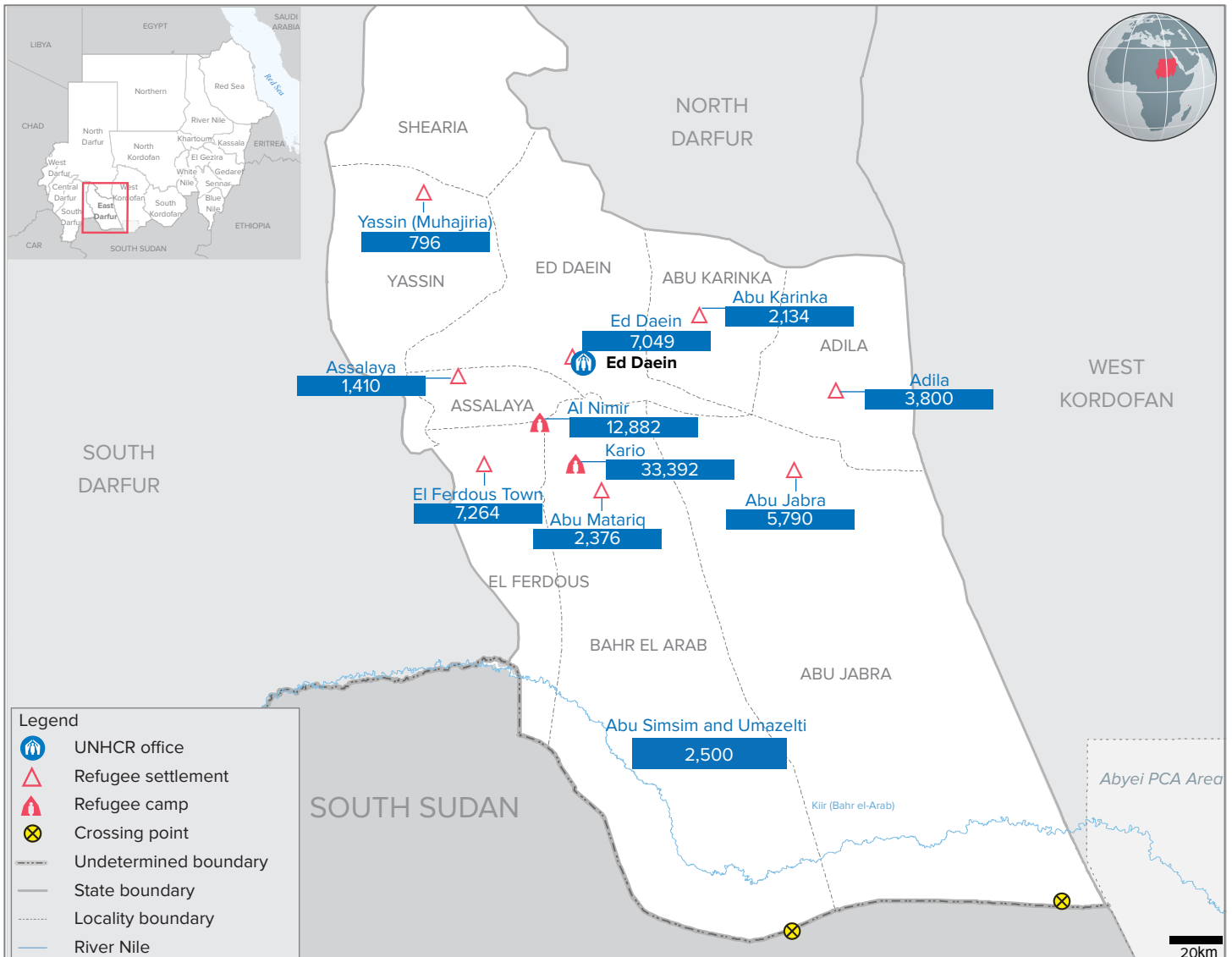
REPRODUCTIVE-AGED WOMEN/GIRLS (13-49 YRS)\*\*\*\*



HOUSEHOLD DISTRIBUTION\*\*\*\*



\*\*\*\* Population distribution statistics are based on biometrically registered individuals only



The boundaries and names shown and the designations used on this map do not imply official endorsement or acceptance by the United Nations.

\*Final status of the Abyei area is not yet determined.

**POPULATION FIGURES BY LOCALITY**

| Locality        | Total refugees from South Sudan                  |                        |                           |             | By Data Source                               |                               |                         |                                     |
|-----------------|--|------------------------|---------------------------|-------------|--|-------------------------------|-------------------------|-------------------------------------|
|                 | Previous population<br>as of 29 February<br>2020 | Increases              |                           | Decreases   | Current population<br>as of 31 March<br>2020 | UNHCR/COR registered refugees |                         | IPP registered<br>&<br>Unregistered |
|                 |  | New arrivals<br>(Inds) | Other increases<br>(Inds) | Individuals |  | Individually<br>registered    | HH pre-<br>registration |                                     |
| BAHR<br>EL ARAB | 37,207   | 1,061                  | -                         | -           | 38,268                                       | 26,811                        | 1,210                   | 10,247                              |
| EL DAEIN        | 7,049  | -                      | -                         | -           | 7,049  | 29                            | -                       | 7,020                               |
| ABU JABRA       | 5,790  | -                      | -                         | -           | 5,790  | 5,506                         | 284                     | -                                   |
| ASSALAYA        | 14,292   | -                      | -                         | -           | 14,292                                       | 11,101                        | 525                     | 2,666                               |
| ADILA           | 3,800  | -                      | -                         | -           | 3,800  | 2,830                         | 970                     | -                                   |
| EL<br>FERDOUS   | 7,264  | -                      | -                         | -           | 7,264  | 5,933                         | -                       | 1,331                               |
| ABU<br>KARINKA  | 2,134  | -                      | -                         | -           | 2,134  | 1,784                         | -                       | 350                                 |
| YASSIN          | 796  | -                      | -                         | -           | 796  | 616                           | -                       | 180                                 |
| <b>TOTAL</b>    | <b>78,332</b>                                    | <b>1,061</b>           | <b>-</b>                  | <b>-</b>    | <b>79,393</b>                                | <b>54,610</b>                 | <b>2,989</b>            | <b>21,794</b>                       |

**AGE-GENDER BREAKDOWN OF POPULATION IN CAMP**

| CAMPS        | 0-4          |              |              | 5-11         |              |               | 12-17        |              |              | 18-59         |              |               | 60+        |              |              | GRAND TOTAL   |               |               |
|--------------|--------------|--------------|--------------|--------------|--------------|---------------|--------------|--------------|--------------|---------------|--------------|---------------|------------|--------------|--------------|---------------|---------------|---------------|
|              | F            | M            | Total        | F            | M            | Total         | F            | M            | Total        | F             | M            | Total         | F          | M            | Total        | F             | M             | Total         |
| AL NIMIR     | 994          | 977          | 1,971        | 1,658        | 1,625        | 3,283         | 1,036        | 1,019        | 2,055        | 3,012         | 2,150        | 5,162         | 248        | 163          | 411          | 6,948         | 5,934         | 12,882        |
| KARIO        | 2,169        | 2,381        | 4,550        | 3,775        | 4,108        | 7,883         | 1,958        | 2,439        | 4,397        | 7,114         | 7,650        | 14,764        | 693        | 1,105        | 1,798        | 15,709        | 17,683        | 33,392        |
| <b>TOTAL</b> | <b>3,163</b> | <b>3,358</b> | <b>6,521</b> | <b>5,433</b> | <b>5,733</b> | <b>11,166</b> | <b>2,994</b> | <b>3,458</b> | <b>6,452</b> | <b>10,126</b> | <b>9,800</b> | <b>19,926</b> | <b>941</b> | <b>1,268</b> | <b>2,209</b> | <b>22,657</b> | <b>23,617</b> | <b>46,274</b> |

Total number of refugees\* **24,450**


UNHCR/COR\*\* registered refugees **24,450**

IPP\*\*\* registered and/or unregistered **-**


Total arrivals in 2020 **-**

Total arrivals in March 2020 **-**

BY DATA SOURCE



POPULATION DISTRIBUTION



\* Government sources estimate the number of South Sudanese refugees in Sudan to be higher; however, data requires verification.

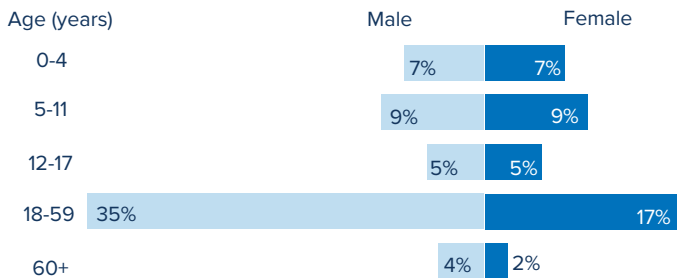
\*\* Commission for Refugees

\*\*\* Immigration and Passport Police

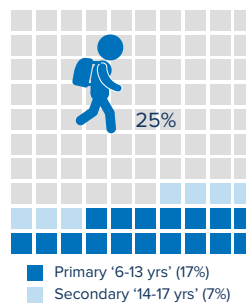
■ Biometric registration (100%)

■ Out-of-camp registered with UNHCR/COR (100%)

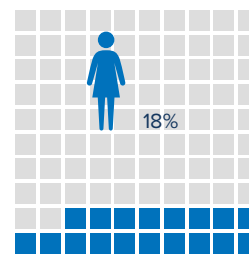
AGE-GENDER BREAKDOWN \*\*\*\*



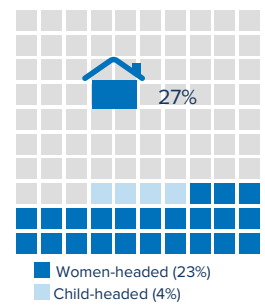
SCHOOL- AGED CHILDREN (6-17 YRS) \*\*\*\*



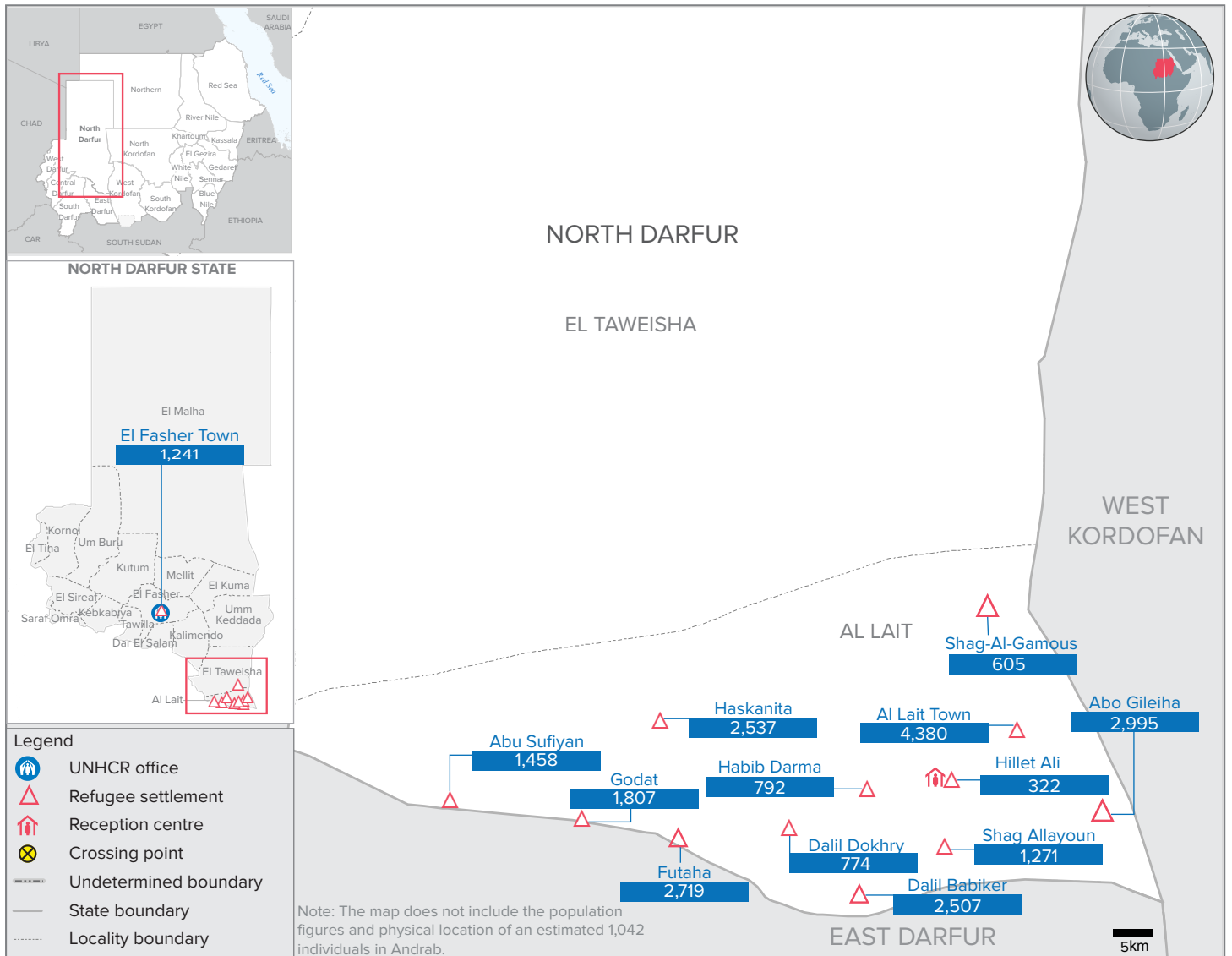
REPRODUCTIVE- AGED WOMEN/GIRLS (13-49 YRS)\*\*\*\*



HOUSEHOLD DISTRIBUTION\*\*\*\*



\*\*\*\* Population distribution statistics are based on biometrically registered individuals only



**Legend**

- UNHCR office
- Refugee settlement
- Reception centre
- Crossing point
- Undetermined boundary
- State boundary
- Locality boundary

Note: The map does not include the population figures and physical location of an estimated 1,042 individuals in Andrab.

The boundaries and names shown and the designations used on this map do not imply official endorsement or acceptance by the United Nations.

## POPULATION FIGURES BY LOCALITY

| Locality     | Total refugees from South Sudan                  |                        |                           |             | By Data Source                               |                               |                         |                                     |
|--------------|--|------------------------|---------------------------|-------------|--|-------------------------------|-------------------------|-------------------------------------|
|              | Previous population<br>as of 29 February<br>2020 | Increases              |                           | Decreases   | Current population<br>as of 31 March<br>2020 | UNHCR/COR registered refugees |                         | IPP registered<br>&<br>Unregistered |
|              |  | New arrivals<br>(Inds) | Other increases<br>(Inds) | Individuals |  | Individually<br>registered    | HH pre-<br>registration |                                     |
| AL LAIT      | 19,656   | -                      | 3,816                     | 263         | 23,209                                       | 23,209                        | -                       | -                                   |
| EL FASHER    | 1,107  | -                      | 134                       | -           | 1,241  | 1,241                         | -                       | -                                   |
| <b>TOTAL</b> | <b>20,763</b>                                    | <b>-</b>               | <b>3,950</b>              | <b>263</b>  | <b>24,450</b>                                | <b>24,450</b>                 | <b>-</b>                | <b>-</b>                            |

**Total number of refugees\*** **29,568**

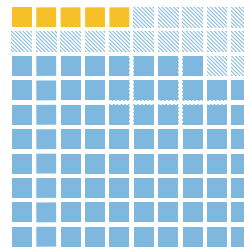
**UNHCR/COR\*\* registered refugees** **28,427**

**IPP\*\*\* registered and/or unregistered** **1,141**

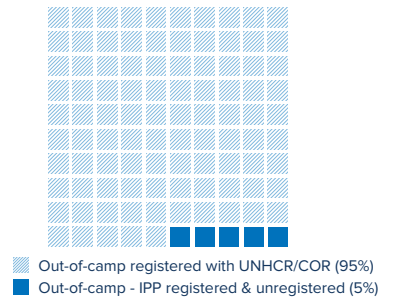
**Total arrivals in 2020** **787**

**Total arrivals in March 2020** **162**

BY DATA SOURCE



POPULATION DISTRIBUTION

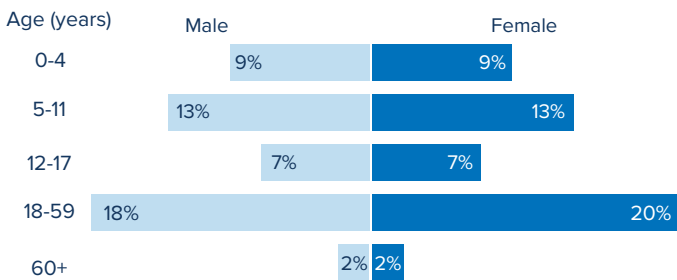


\* Government sources estimate the number of South Sudanese refugees in Sudan to be higher; however, data requires verification.  
\*\* Commission for Refugees  
\*\*\* Immigration and Passport Police

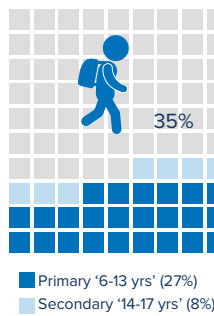
■ Biometric registration (78%)  
■ Household Pre-Registration (17%)  
■ IPP registered (5%)

■ Out-of-camp registered with UNHCR/COR (95%)  
■ Out-of-camp - IPP registered & unregistered (5%)

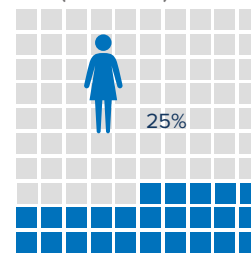
AGE-GENDER BREAKDOWN \*\*\*\*



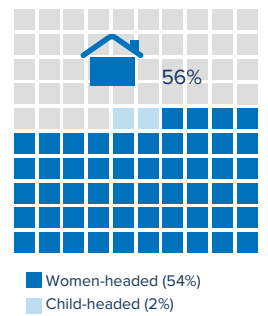
SCHOOL-AGED CHILDREN (6-17 YRS) \*\*\*\*



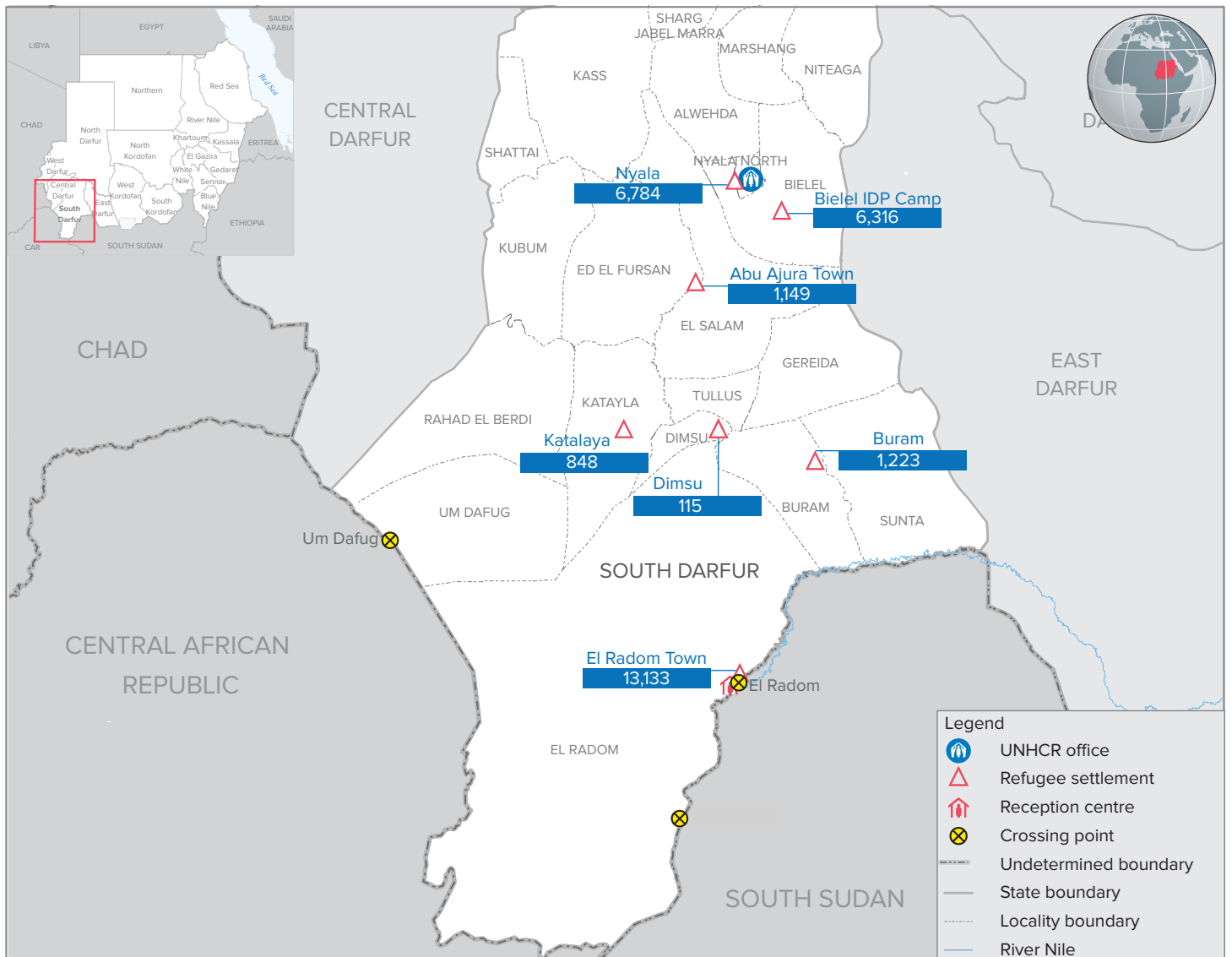
REPRODUCTIVE-AGED WOMEN/GIRLS (13-49 YRS) \*\*\*\*



HOUSEHOLD DISTRIBUTION \*\*\*\*



\*\*\*\* Population distribution statistics are based on biometrically registered individuals only



The boundaries and names shown and the designations used on this map do not imply official endorsement or acceptance by the United Nations.

## POPULATION FIGURES BY LOCALITY

| Locality     | Total refugees from South Sudan                  |                        |                           |             | By Data Source                               |                               |                         |                                     |
|--------------|--|------------------------|---------------------------|-------------|--|-------------------------------|-------------------------|-------------------------------------|
|              | Previous population<br>as of 29 February<br>2020 | Increases              |                           | Decreases   | Current population<br>as of 31 March<br>2020 | UNHCR/COR registered refugees |                         | IPP registered<br>&<br>Unregistered |
|              |  | New arrivals<br>(Inds) | Other increases<br>(Inds) | Individuals |  | Individually<br>registered    | HH pre-<br>registration |                                     |
| EL RADOM     | 13,133   | -                      | -                         | -           | 13,133                                       | 13,005                        | -                       | 128                                 |
| NYALA        | 6,784  | -                      | -                         | -           | 6,784  | 2,851                         | 3,933                   | -                                   |
| BIELEL       | 6,156  | 160                    | -                         | -           | 6,316  | 5,980                         | -                       | 336                                 |
| AL SALAM     | 1,147  | 2                      | -                         | -           | 1,149  | 825                           | 86                      | 238                                 |
| BURAM        | 1,223  | -                      | -                         | -           | 1,223  | 784                           | -                       | 439                                 |
| KATAYLA      | 848  | -                      | -                         | -           | 848  | -                             | 848                     | -                                   |
| DIMSU        | 115  | -                      | -                         | -           | 115  | -                             | 115                     | -                                   |
| <b>TOTAL</b> | <b>29,406</b>                                    | <b>162</b>             | <b>-</b>                  | <b>-</b>    | <b>29,568</b>                                | <b>23,445</b>                 | <b>4,982</b>            | <b>1,141</b>                        |



Total number of refugees\* **37,205**

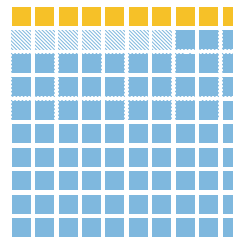
UNHCR/COR\*\* registered refugees **33,368**

IPP\*\*\* registered and/or unregistered **3,837**

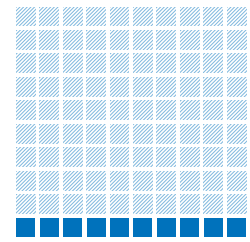
Total arrivals in 2020 **391**

Total arrivals in March 2020 **59**

BY DATA SOURCE



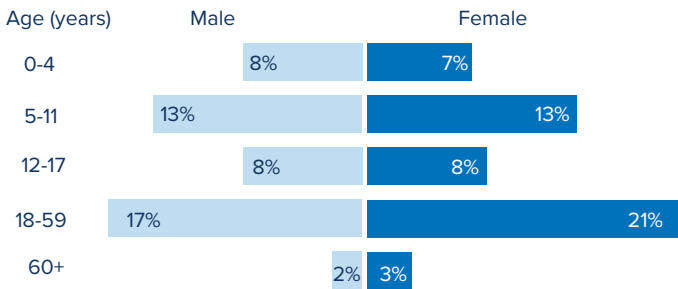
POPULATION DISTRIBUTION



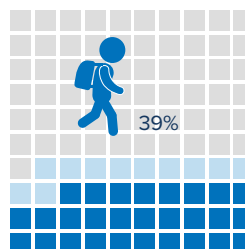
\* Government sources estimate the number of South Sudanese refugees in Sudan to be higher; however, data requires verification.  
 \*\* Commission for Refugees  
 \*\*\* Immigration and Passport Police

■ Biometric registration (83%)  
 ■ Household Pre-Registration (7%)  
 ■ IPP Registered & Unregistered (10%)  
 ■ Out-of-camp registered with UNHCR/COR (90%)  
 ■ Out-of-camp - IPP registered & unregistered (10%)

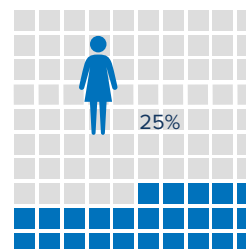
AGE-GENDER BREAKDOWN \*\*\*\*



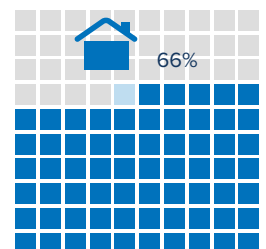
SCHOOL- AGED CHILDREN (6-17 YRS) \*\*\*\*



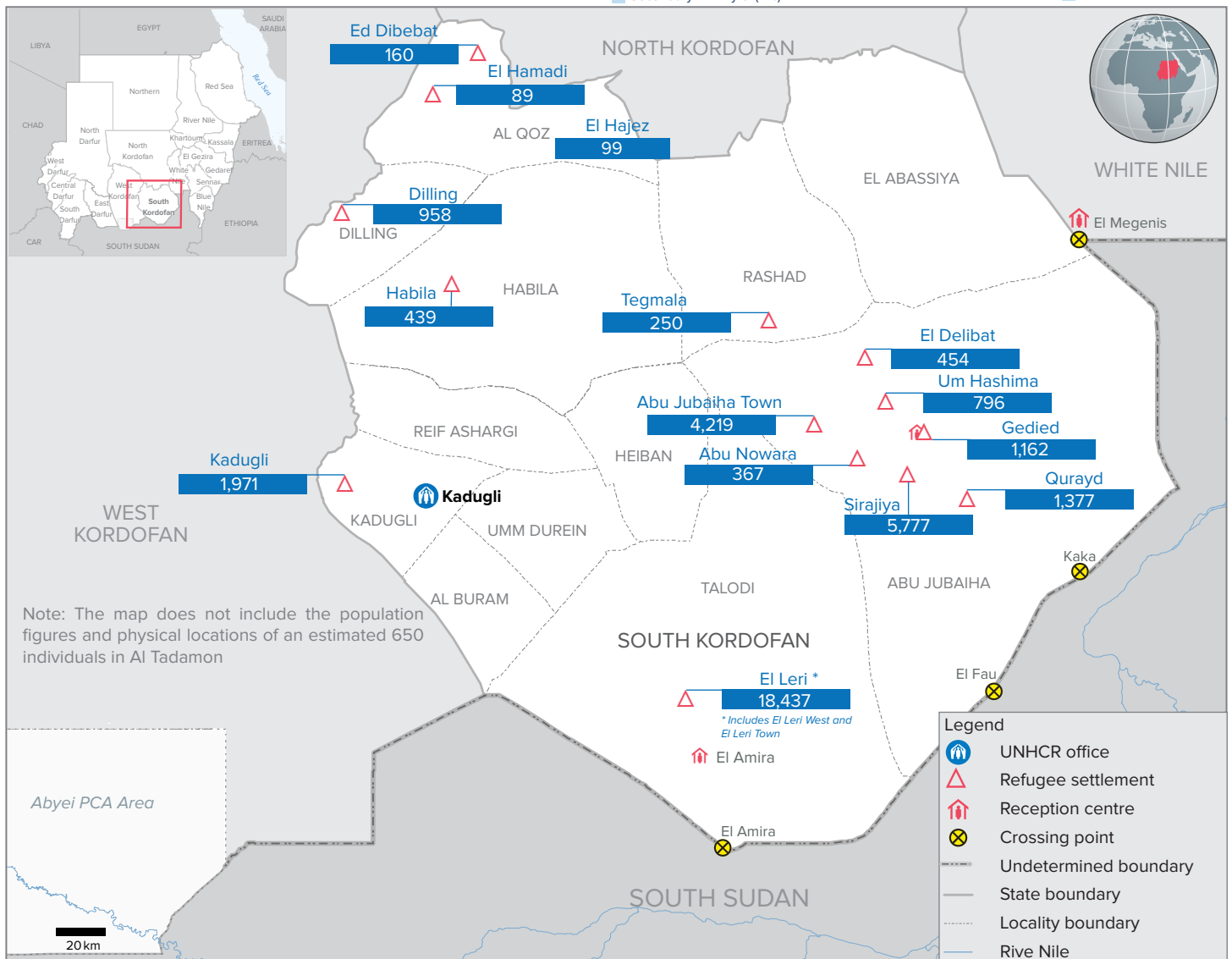
REPRODUCTIVE- AGED WOMEN/GIRLS (13-49 YRS)\*\*\*\*



HOUSEHOLD DISTRIBUTION\*\*\*\*



\*\*\*\* Population distribution statistics are based on biometrically registered individuals only



Note: The map does not include the population figures and physical locations of an estimated 650 individuals in Al Tadamon

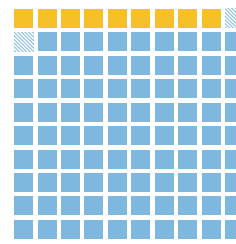
The boundaries and names shown and the designations used on this map do not imply official endorsement or acceptance by the United Nations.

## POPULATION FIGURES BY LOCALITY

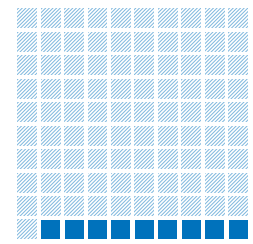
| Locality       | Total refugees from South Sudan                  |                        |                           |             | By Data Source                               |                               |                         |                                     |
|----------------|--|------------------------|---------------------------|-------------|--|-------------------------------|-------------------------|-------------------------------------|
|                | Previous population<br>as of 29 February<br>2020 | Increases              |                           | Decreases   | Current population<br>as of 31 March<br>2020 | UNHCR/COR registered refugees |                         | IPP registered<br>&<br>Unregistered |
|                |  | New arrivals<br>(Inds) | Other increases<br>(Inds) | Individuals |  | Individually<br>registered    | HH pre-<br>registration |                                     |
| ABU<br>JUBAIHA | 14,152   | -                      | -                         | -           | 14,152                                       | 11,844                        | 710                     | 1,598                               |
| EL LERI        | 18,378   | 59                     | -                         | -           | 18,437                                       | 15,008                        | 1,840                   | 1,589                               |
| KADUGLI        | 1,971  | -                      | -                         | -           | 1,971  | 1,971                         | -                       | -                                   |
| DILLING        | 958  | -                      | -                         | -           | 958  | 958                           | -                       | -                                   |
| AL<br>TADAMON  | 650  | -                      | -                         | -           | 650  | -                             | -                       | 650                                 |
| HABILA         | 439  | -                      | -                         | -           | 439  | 439                           | -                       | -                                   |
| AL QUOZ        | 348  | -                      | -                         | -           | 348  | 348                           | -                       | -                                   |
| RASHAD         | 250  | -                      | -                         | -           | 250  | 217                           | 33                      | -                                   |
| <b>TOTAL</b>   | <b>37,146</b>                                    | <b>59</b>              | <b>-</b>                  | <b>-</b>    | <b>37,205</b>                                | <b>30,785</b>                 | <b>2,583</b>            | <b>3,837</b>                        |

|  |               |
|--|---------------|
| <b>Total number of refugees*</b>             | <b>61,165</b> |
| <b>UNHCR/COR** registered refugees</b>       | <b>55,636</b> |
| <b>IPP*** registered and/or unregistered</b> | <b>5,529</b>  |
| <b>Total arrivals in 2020</b>                | <b>213</b>    |
| <b>Total arrivals in March 2020</b>          | <b>96</b>     |

**BY DATA SOURCE**

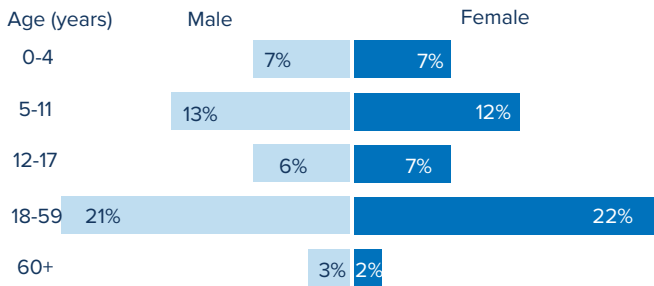


**POPULATION DISTRIBUTION**

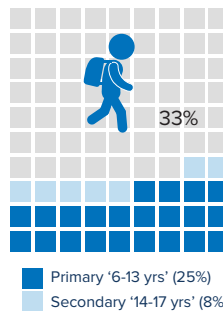


\* Government sources estimate the number of South Sudanese refugees in Sudan to be higher; however, data requires verification.  
\*\* Commission for Refugees  
\*\*\* Immigration and Passport Police

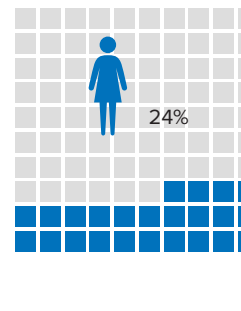
**AGE-GENDER BREAKDOWN\*\*\*\***



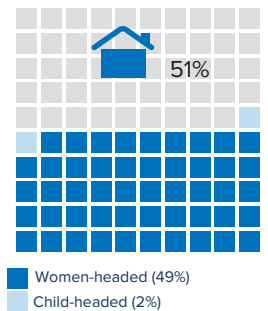
**SCHOOL-AGED CHILDREN (6-17 YRS)\*\*\*\***



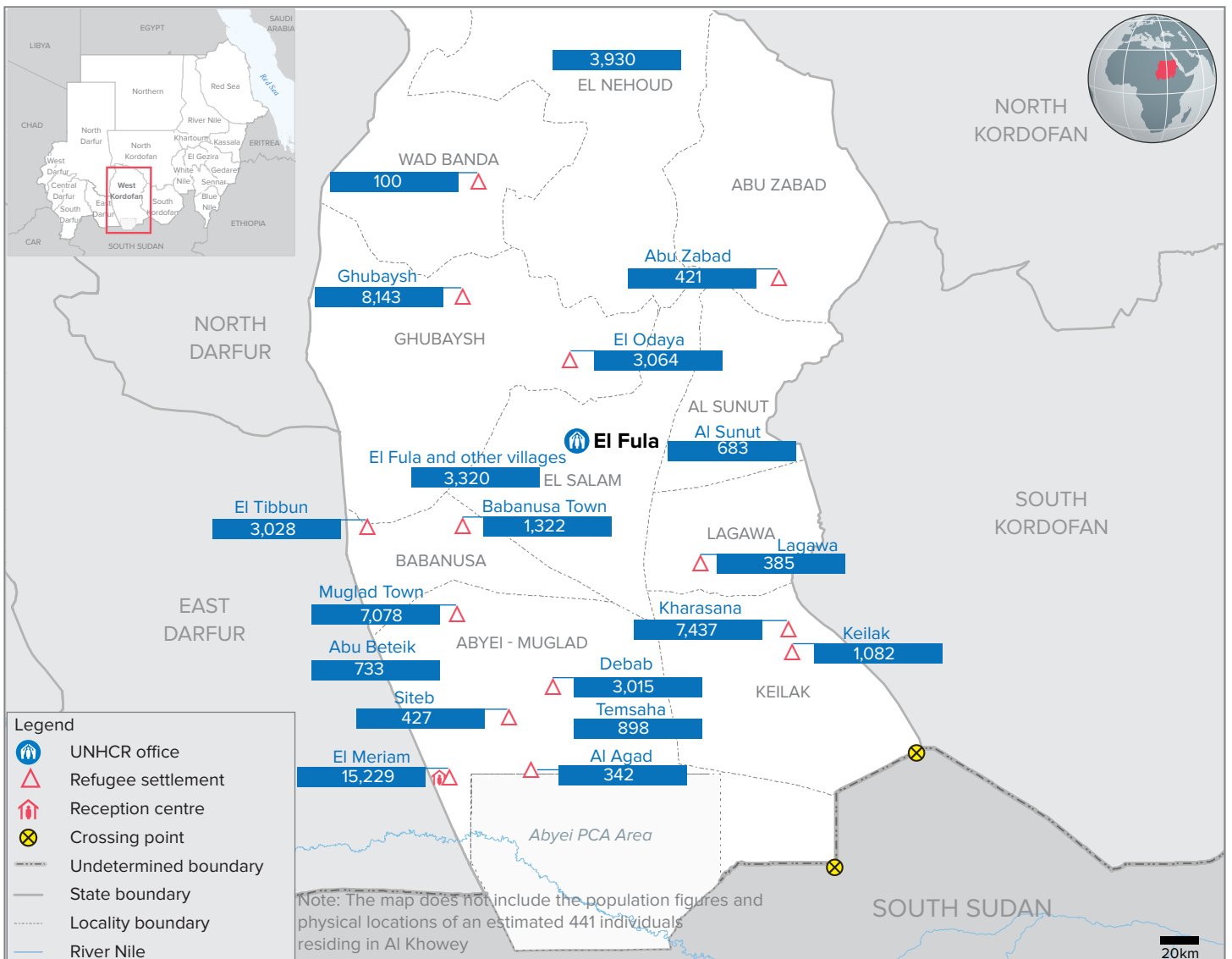
**REPRODUCTIVE-AGED WOMEN/GIRLS (13-49 YRS)\*\*\*\***



**HOUSEHOLD DISTRIBUTION\*\*\*\***



\*\*\*\*Population distribution statistics are based on biometrically registered individuals only



The boundaries and names shown and the designations used on this map do not imply official endorsement or acceptance by the United Nations. \*Final status of the Abyei area is not yet determined.

## POPULATION FIGURES BY LOCALITY

| Locality       | Total Refugees from South Sudan            |                     |                        |             |  | By Data Source                |                     |                               |
|----------------|--|---------------------|------------------------|-------------|--|-------------------------------|---------------------|-------------------------------|
|                | Previous population as of 29 February 2020 | Increases           |                        | Decreases   | Current population as of 31 March 2020 | UNHCR/COR registered refugees |                     | IPP registered & Unregistered |
|                |  | New arrivals (Inds) | Other increases (Inds) | Individuals |  | Individually registered       | HH pre-registration |                               |
| EL MERIAM      | 15,229                                     | 67                  | -                      | -           | 15,296                                 | 14,432                        | 797                 | 67                            |
| ABYEI - MUGLAD | 8,580                                      | -                   | -                      | -           | 8,580                                  | 7,078                         | -                   | 1,502                         |
| GEBAYSH        | 8,143                                      | -                   | -                      | -           | 8,143                                  | 8,143                         | -                   | -                             |
| KEILAK         | 8,519                                      | 29                  | -                      | 8           | 8,540                                  | 7,379                         | 614                 | 547                           |
| BABANUSA       | 4,350                                      | -                   | -                      | -           | 4,350                                  | 4,027                         | -                   | 323                           |
| AL DEBAB       | 3,913                                      | -                   | -                      | 1           | 3,912                                  | 3,912                         | -                   | -                             |
| AL SALAM       | 3,320                                      | -                   | -                      | -           | 3,320                                  | 1,962                         | -                   | 1,358                         |
| EL NEHOUD      | 3,930                                      | -                   | -                      | -           | 3,930                                  | 3,930                         | -                   | -                             |
| EL ODAYA       | 3,064                                      | -                   | -                      | -           | 3,064                                  | 3,064                         | -                   | -                             |
| EL SUNUT       | 683  | -                   | -                      | -           | 683                                    | -                             | -                   | 683                           |
| ABU ZABAD      | 421  | -                   | -                      | -           | 421                                    | -                             | -                   | 421                           |
| LAGWA          | 385  | -                   | -                      | -           | 385                                    | -                             | -                   | 385                           |
| AL KHOWEY      | 441  | -                   | -                      | -           | 441                                    | 298                           | -                   | 143                           |
| WAD BANDA      | 100  | -                   | -                      | -           | 100                                    | -                             | -                   | 100                           |
| <b>TOTAL</b>   | <b>61,078</b>                              | <b>96</b>           | <b>-</b>               | <b>9</b>    | <b>61,165</b>                          | <b>54,225</b>                 | <b>1,411</b>        | <b>5,529</b>                  |

Total number of refugees\* **6,466**


UNHCR/COR\*\* registered refugees **6,466**

IPP\*\*\* registered and/or unregistered **-**


Total arrivals in 2020 **-**

Total arrivals in March 2020 **-**

BY DATA SOURCE



POPULATION DISTRIBUTION

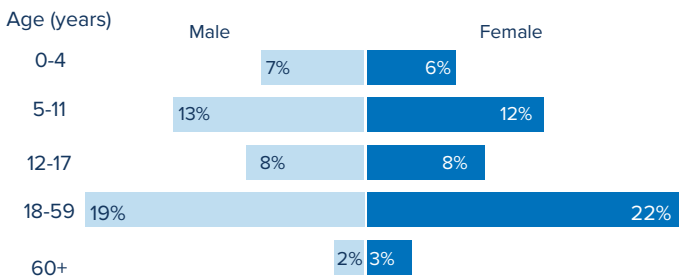


\* Government sources estimate the number of South Sudanese refugees in Sudan to be higher; however, data requires verification.

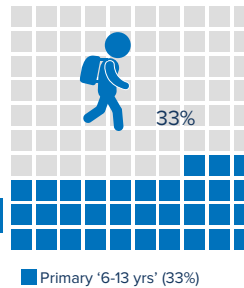
\*\* Commission for Refugees

\*\*\* Immigration and Passport Police

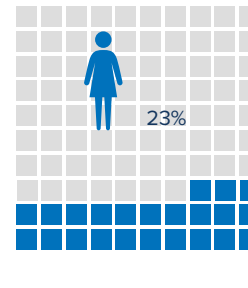
AGE-GENDER BREAKDOWN \*\*\*\*



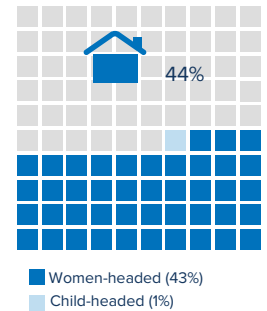
SCHOOL- AGED CHILDREN (6-17 YRS) \*\*\*\*



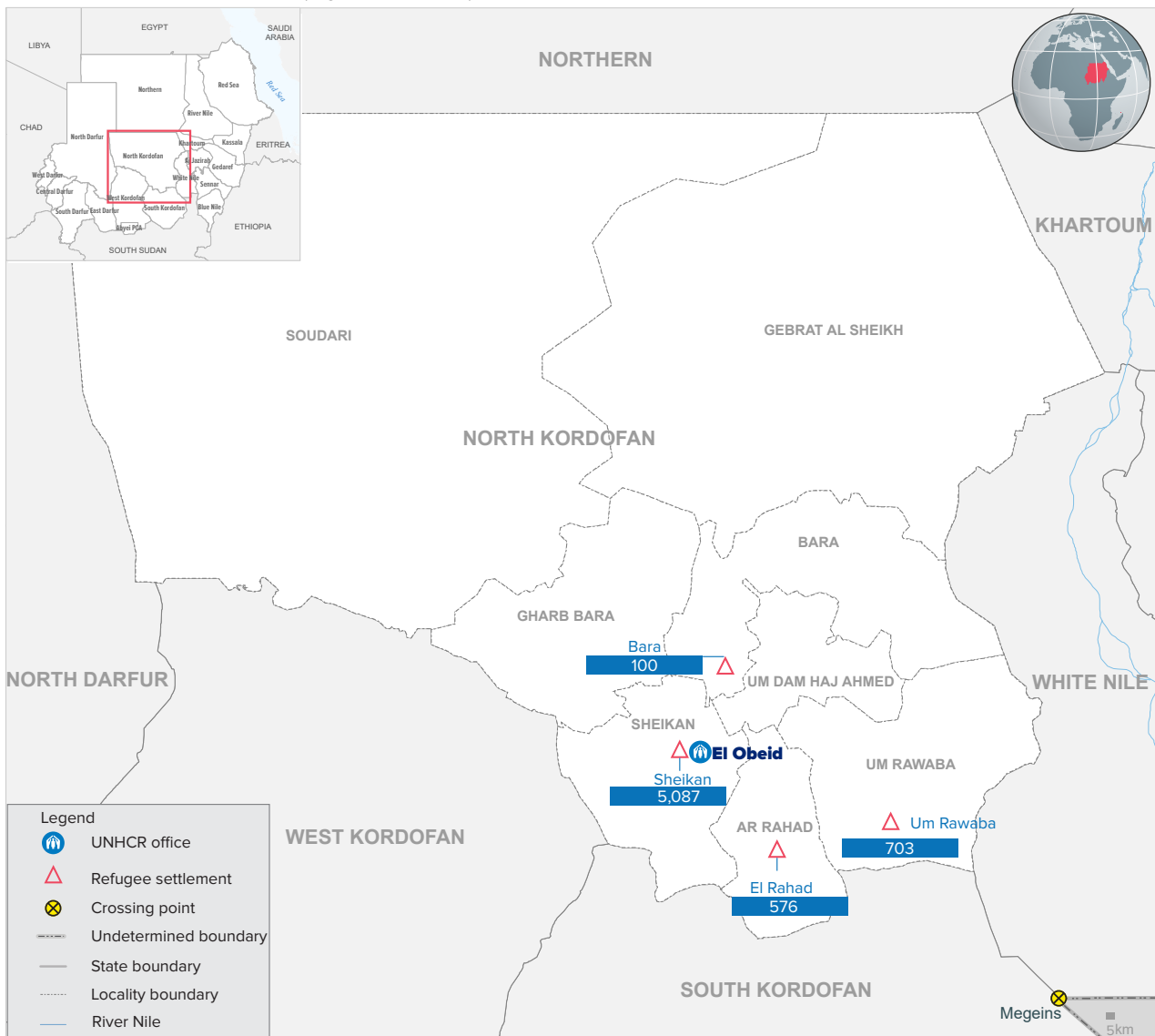
REPRODUCTIVE- AGED WOMEN/GIRLS (13-49 YRS) \*\*\*\*



HOUSEHOLD DISTRIBUTION \*\*\*\*



\*\*\*\* Population distribution statistics are based on biometrically registered individuals only



The boundaries and names shown and the designations used on this map do not imply official endorsement or acceptance by the United Nations.

## POPULATION FIGURES BY LOCALITY

| Locality     | Total refugees from South Sudan                  |                        |                           |              | By Data Source                               |                               |                         |                                     |
|--------------|--|------------------------|---------------------------|--------------|--|-------------------------------|-------------------------|-------------------------------------|
|              | Previous population<br>as of 29 February<br>2020 | Increases              |                           | Decreases    | Current population<br>as of 31 March<br>2020 | UNHCR/COR registered refugees |                         | IPP registered<br>&<br>Unregistered |
|              |  | New arrivals<br>(Inds) | Other increases<br>(Inds) | Individuals  |  | Individually<br>registered    | HH pre-<br>registration |                                     |
| EL OBEID     | 4,684  | -                      | -                         | 4,684        | -  | -                             | -                       | -                                   |
| EL RAHAD     | 576  | -                      | -                         | -            | 576  | 576                           | -                       | -                                   |
| SHIEKAN      | 2,500  | -                      | 4,684                     | 2,097        | 5,087  | 5,087                         | -                       | -                                   |
| UM RAWABA    | 703  | -                      | -                         | -            | 703  | 703                           | -                       | -                                   |
| BARA         | 100  | -                      | -                         | -            | 100  | 100                           | -                       | -                                   |
| <b>TOTAL</b> | <b>8,563</b>                                     | <b>-</b>               | <b>4,684</b>              | <b>6,781</b> | <b>6,466</b>                                 | <b>6,466</b>                  | <b>-</b>                | <b>-</b>                            |

Total number of refugees<sup>1</sup> **253,847**


UNHCR/COR<sup>2</sup> registered refugees **172,309**

IPP registered and/or unregistered<sup>3</sup> **81,538**


Total arrivals in 2020 **887**

Total arrivals in March 2020 **98**

BY DATA SOURCE



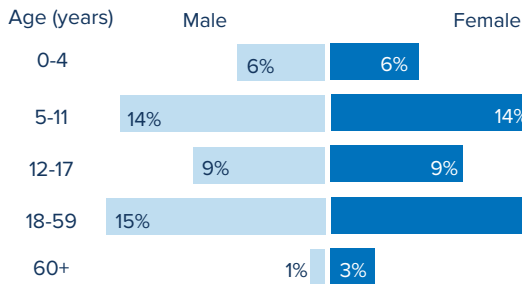
POPULATION DISTRIBUTION



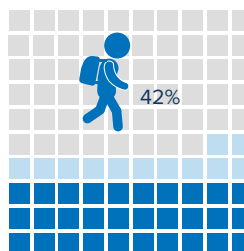
<sup>1</sup> Government sources estimate the number of South Sudanese refugees in Sudan to be higher; however, data requires verification.  
<sup>2</sup> Commission for Refugees  
<sup>3</sup> Immigration and Passport Police

■ Biometric registration (65%)  
■ Household Pre-Registration (3%)  
■ Inter-agency out-of-camp assessment (32%)  
■ Camp population registered with UNHCR/COR (65%)  
■ Out-of-camp registered with UNHCR/COR (3%)  
■ Out-of-camp - IPP registered & unregistered (32%)

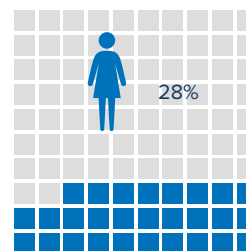
AGE-GENDER BREAKDOWN<sup>4</sup>



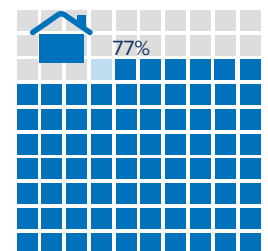
SCHOOL-AGED CHILDREN (6-17 YRS)<sup>4</sup>



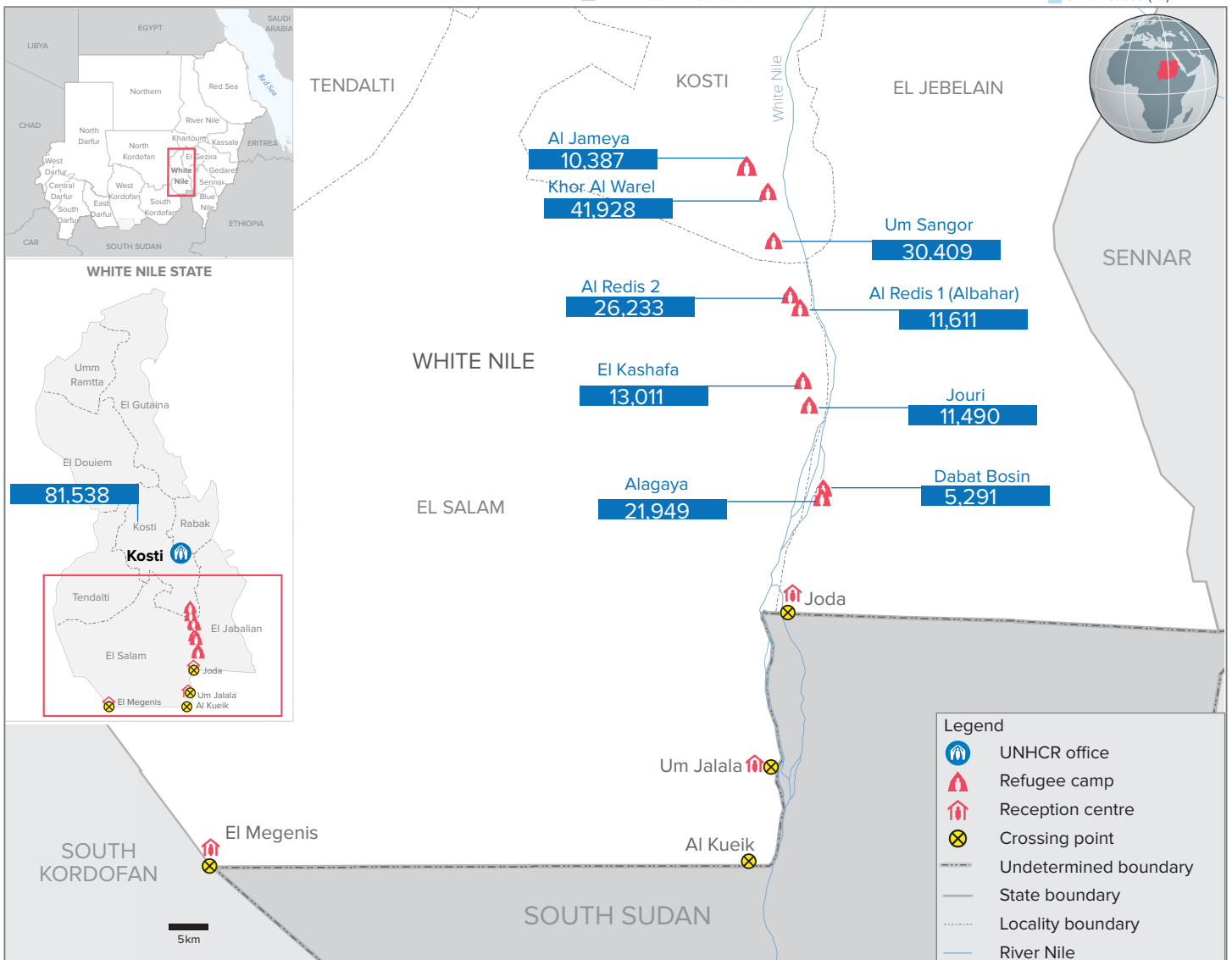
REPRODUCTIVE-AGED WOMEN/GIRLS (13-49 YRS)<sup>4</sup>



HOUSEHOLD DISTRIBUTION<sup>4</sup>



<sup>4</sup> Population distribution statistics are based on biometrically registered individuals only



The boundaries and names shown and the designations used on this map do not imply official endorsement or acceptance by the United Nations.

## POPULATION FIGURES BY LOCALITY

| Locality     | Total refugees from South Sudan            |                     |                        |             | By Data Source                         |                               |                               |               |
|--------------|--|---------------------|------------------------|-------------|--|-------------------------------|-------------------------------|---------------|
|              | Previous population as of 29 February 2020 | Increases           |                        | Decreases   | Current population as of 31 March 2020 | UNHCR/COR registered refugees | IPP registered & Unregistered |               |
|              |  | New arrivals (Inds) | Other increases (Inds) | Individuals |  | Individually registered       | HH pre-registration           |               |
| EL SALAM     | 142,949                                    | -                   | 2,269                  | 149         | 145,069                                | 138,030                       | 7,039                         | -             |
| EL JABALIAN  | 27,437                                     | 98                  | 12                     | 307         | 27,240                                 | 25,462                        | 1,778                         | -             |
| KOSTI        | 81,538                                     | -                   | -                      | -           | 81,538                                 | -                             | -                             | 81,538        |
| <b>TOTAL</b> | <b>251,924</b>                             | <b>98</b>           | <b>2,281</b>           | <b>456</b>  | <b>253,847</b>                         | <b>163,492</b>                | <b>8,817</b>                  | <b>81,538</b> |

## AGE-GENDER BREAKDOWN OF POPULATION IN REFUGEE CAMPS (by individuals)

| CAMPS                | 0-4           |               |               | 5-11          |               |               | 12-17         |               |               | 18-59         |               |               | 60+          |              |              | GRAND TOTAL   |               |                |
|----------------------|---------------|---------------|---------------|---------------|---------------|---------------|---------------|---------------|---------------|---------------|---------------|---------------|--------------|--------------|--------------|---------------|---------------|----------------|
|                      | F             | M             | Total         | F             | M             | Total         | F             | M             | Total         | F             | M             | Total         | F            | M            | Total        | F             | M             | Total          |
| DABAT BOSIN          | 681           | 677           | 1,358         | 755           | 717           | 1,472         | 342           | 359           | 701           | 915           | 716           | 1,631         | 68           | 61           | 129          | 2,761         | 2,530         | 5,291          |
| AL JAMEYA            | 720           | 754           | 1,474         | 1,392         | 1,390         | 2,782         | 1,059         | 1,036         | 2,095         | 2,426         | 1,070         | 3,496         | 401          | 139          | 540          | 5,998         | 4,389         | 10,387         |
| JOURI                | 379           | 395           | 774           | 1,561         | 1,506         | 3,067         | 1,226         | 1,122         | 2,348         | 2,765         | 1,958         | 4,723         | 375          | 203          | 578          | 6,306         | 5,184         | 11,490         |
| AL REDIS 1 (ALBAHAR) | 386           | 386           | 772           | 1,666         | 1,575         | 3,241         | 1,312         | 1,339         | 2,651         | 2,885         | 1,618         | 4,503         | 327          | 117          | 444          | 6,576         | 5,035         | 11,611         |
| EL KASHAFA           | 379           | 389           | 768           | 1,884         | 1,928         | 3,812         | 1,529         | 1,403         | 2,932         | 3,255         | 1,788         | 5,043         | 335          | 121          | 456          | 7,382         | 5,629         | 13,011         |
| ALAGAYA              | 1,406         | 1,353         | 2,759         | 3,331         | 3,380         | 6,711         | 1,776         | 1,894         | 3,670         | 4,630         | 3,458         | 8,088         | 467          | 254          | 721          | 11,610        | 10,339        | 21,949         |
| UM SANGOR            | 2,033         | 1,951         | 3,984         | 4,597         | 4,696         | 9,293         | 2,042         | 2,280         | 4,322         | 5,981         | 5,984         | 11,965        | 421          | 424          | 845          | 15,074        | 15,335        | 30,409         |
| AL REDIS 2           | 1,576         | 1,632         | 3,208         | 3,426         | 3,523         | 6,949         | 2,659         | 2,485         | 5,144         | 6,101         | 3,745         | 9,846         | 801          | 285          | 1,086        | 14,563        | 11,670        | 26,233         |
| KHOR AL WAREL        | 2,712         | 2,780         | 5,492         | 5,516         | 5,554         | 11,070        | 4,013         | 4,021         | 8,034         | 10,202        | 4,887         | 15,089        | 1,623        | 620          | 2,243        | 24,066        | 17,862        | 41,928         |
| <b>TOTAL</b>         | <b>10,272</b> | <b>10,317</b> | <b>20,589</b> | <b>24,128</b> | <b>24,269</b> | <b>48,397</b> | <b>15,958</b> | <b>15,939</b> | <b>31,897</b> | <b>39,160</b> | <b>25,224</b> | <b>64,384</b> | <b>4,818</b> | <b>2,224</b> | <b>7,042</b> | <b>94,336</b> | <b>77,973</b> | <b>172,309</b> |