

Jordan

As of February 2012

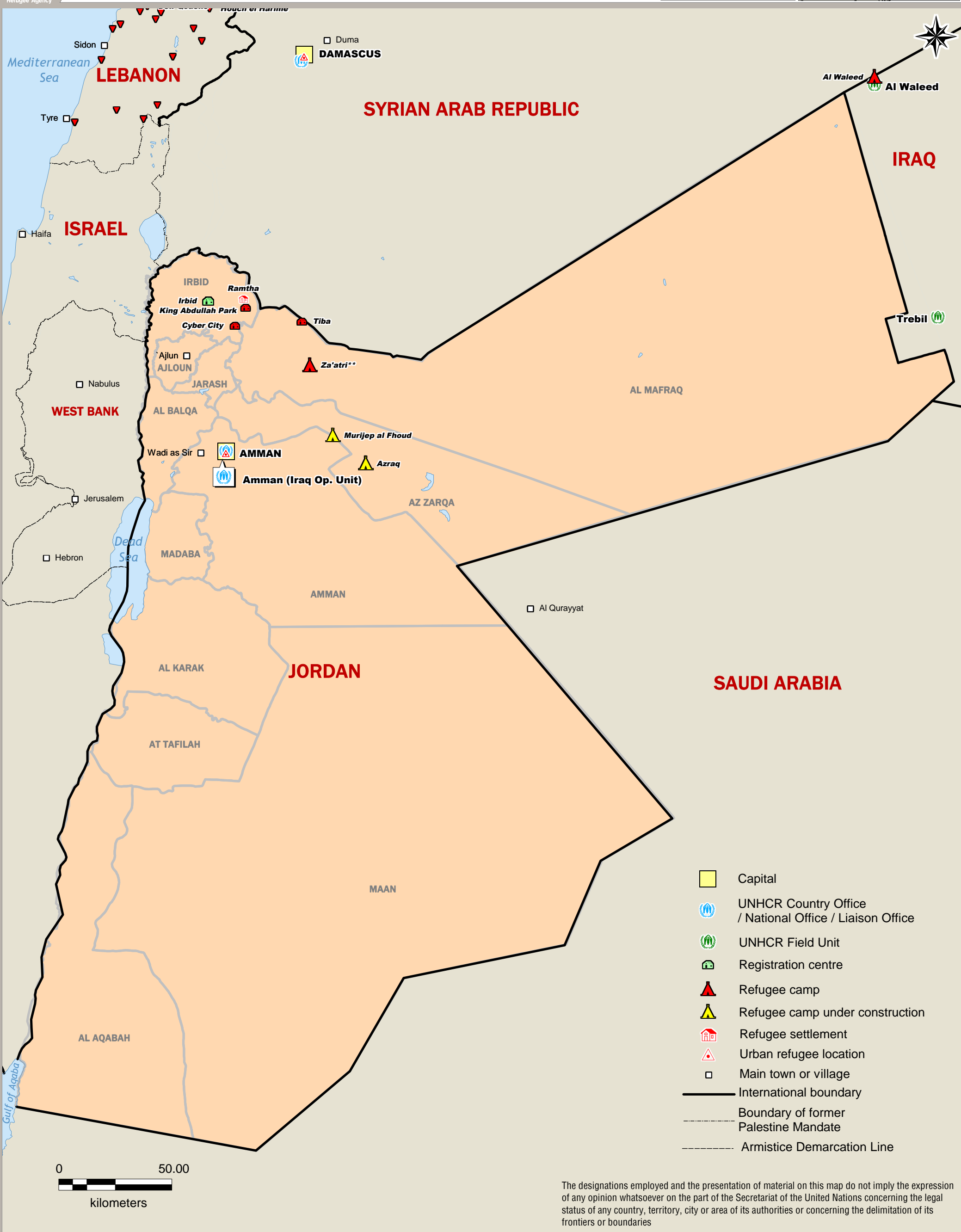
FIGSS
Field Information and
Coordination Support Section













Sources:
UNHCR, Global Insight digital mapping
© 1998 Europa Technologies Ltd.

The boundaries and names shown
and the designations used on this
map do not imply official endorsement
or acceptance by the United Nations.



Jordan_Atlas_Appeal_ASPC.WOR



-  Capital
-  UNHCR Country Office / National Office / Liaison Office
-  UNHCR Field Unit
-  Registration centre
-  Refugee camp
-  Refugee camp under construction
-  Refugee settlement
-  Urban refugee location
-  Main town or village
-  International boundary
-  Boundary of former Palestine Mandate
-  Armistice Demarcation Line

The designations employed and the presentation of material on this map do not imply the expression of any opinion whatsoever on the part of the Secretariat of the United Nations concerning the legal status of any country, territory, city or area of its authorities or concerning the delimitation of its frontiers or boundaries