

Syria situation map













As of January 2013











FIGSS
Field Information and
Coordination Support Section

Sources:
UNHCR
Background map:
DPKO - Department of Field Support
Cartographic Section / SSS / LSD

The boundaries and names shown
and the designations used on this
map do not imply official endorsement
or acceptance by the United Nations.



-  Capital
-  UNHCR Country Office / National Office / Liaison Office
-  UNHCR Field Unit
-  Crossing point
-  Refugee camp
-  * Turkish Red Crescent Camp
-  ** Large contingency site
-  Transit centre
-  Warehouse
-  Refugee location
-  Urban refugee location
-  Town of interest

-  National capital
-  Provincial capital
-  Village
-  Airport (Joint use / Civilian)
-  Well / spring
-  Refinery
-  Port (large / medium / small)
-  International boundary
-  Provincial boundary
-  UN Mission AOR
-  Highway
-  Trunk road
-  Main road
-  Secondary road
-  Railway
-  Pipeline
-  Urban area
-  Oil field
-  Gas field
-  Salt pan / non perennial lake

April 6, 2012 Daylight Savings Time starts (GMT + 3)
October 25, 2012 Daylight Savings Time ends (GMT + 2)
Data Sources: Vector database UNMap0, OCIA, Freytag & Berndt
Datum: WGS 84
Projection: Albers Equal Area, Longitude: 37.5° East; Latitude: 32° and 36° North

