




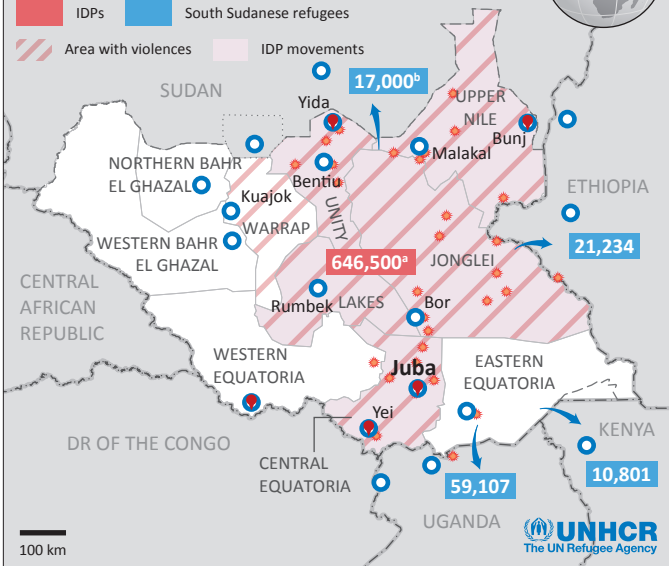


# SOUTH SUDAN SITUATION

 UNHCR presence
  Refugee location
  Fighting

 IDPs
  South Sudanese refugees

 Area with violences
  IDP movements



<sup>a</sup>Including 76,500 at UNMISS compounds.

<sup>b</sup>This number is an estimate as cross referenced verification in some areas is difficult, and in other areas verification and registration is yet to begin. Thus figure does not include new arrivals in Abyei PCA Box.

Map Sources: UNCS, UNHCR, OCHA.

*The boundaries and names shown and the designations used on this map do not imply official endorsement or acceptance by the United Nations. Final boundary between the Republic of Sudan and the Republic of South Sudan has not yet been determined. Final status of the Abyei area is not yet determined. Creation date: 28 Jan 2014.*